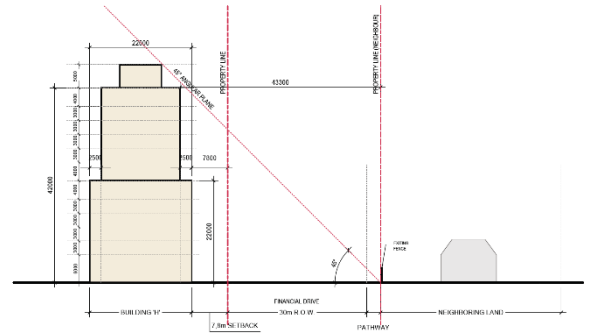
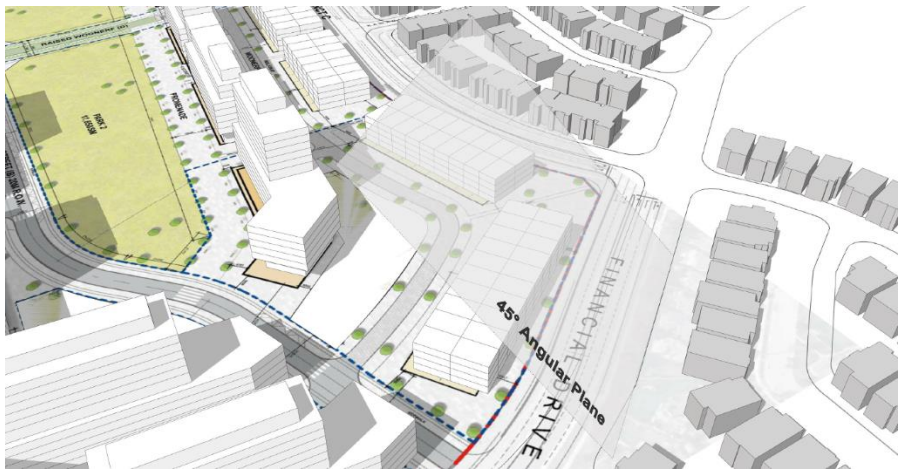


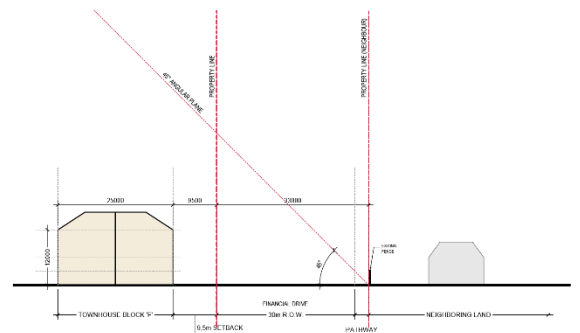
45° Angular Plane of Building 'H' – Looking West from Financial Drive



Angular Plane Cross-Section of Building 'H'



45° Angular Plane of Townhouse Block 'F' – Looking West from Financial Drive



Angular Plane Cross-Section of Townhouse Block 'F'



PLANNING, BUILDING AND GROWTH
MANAGEMENT

ATTACHMENT 1E – ANGULAR PLANE

(North Parcel Buildings – Looking West from Financial Drive)

0 & 1735 Steeles Avenue West

File: OZS-2023-0015 and OZS-2023-0014

Date: 2024/01/11