














EXTRACT FROM THE DOCUMENT KNOWN AS THE SPRINGBROOK TERTIARY PLAN

Legend

-  Tertiary Plan Boundary
-  Existing Building Footprint
-  Watercourses

Natural Heritage System

-  Wetland (subject to further study)
-  Woodland (subject to further study)
-  Valleyland/Watercourse Corridor
-  Existing Stormwater Management Pond
-  Proposed Stormwater Management Pond (subject to further study)
-  Parkette - Conceptual

-  Low Density Residential
-  Low-Medium Density Residential
-  Conceptual Road
-  Conceptual Trail Opportunity
-  Conceptual Access