
















EXTRACT FROM SCHEDULE SP45(A) OF THE DOCUMENT KNOWN AS THE CREDIT VALLEY SECONDARY PLAN

	<b>RESIDENTIAL</b>		<b>Community Park</b>
	<b>Low Density 2</b>		<b>Potential Stormwater Management Ponds</b>
	<b>COMMERCIAL</b>		<b>INFRASTRUCTURE</b>
	<b>Neighbourhood Retail</b>		<b>Ontario Hydro Power Corridor</b>
	<b>Secondary Plan Boundary</b>		<b>Major Arterial Roads</b>
	<b>OPEN SPACE</b>		<b>Minor Arterial Roads</b>
	<b>Primary Valleyland</b>		<b>Heritage Resource</b>
	<b>Secondary Valleyland</b>		

