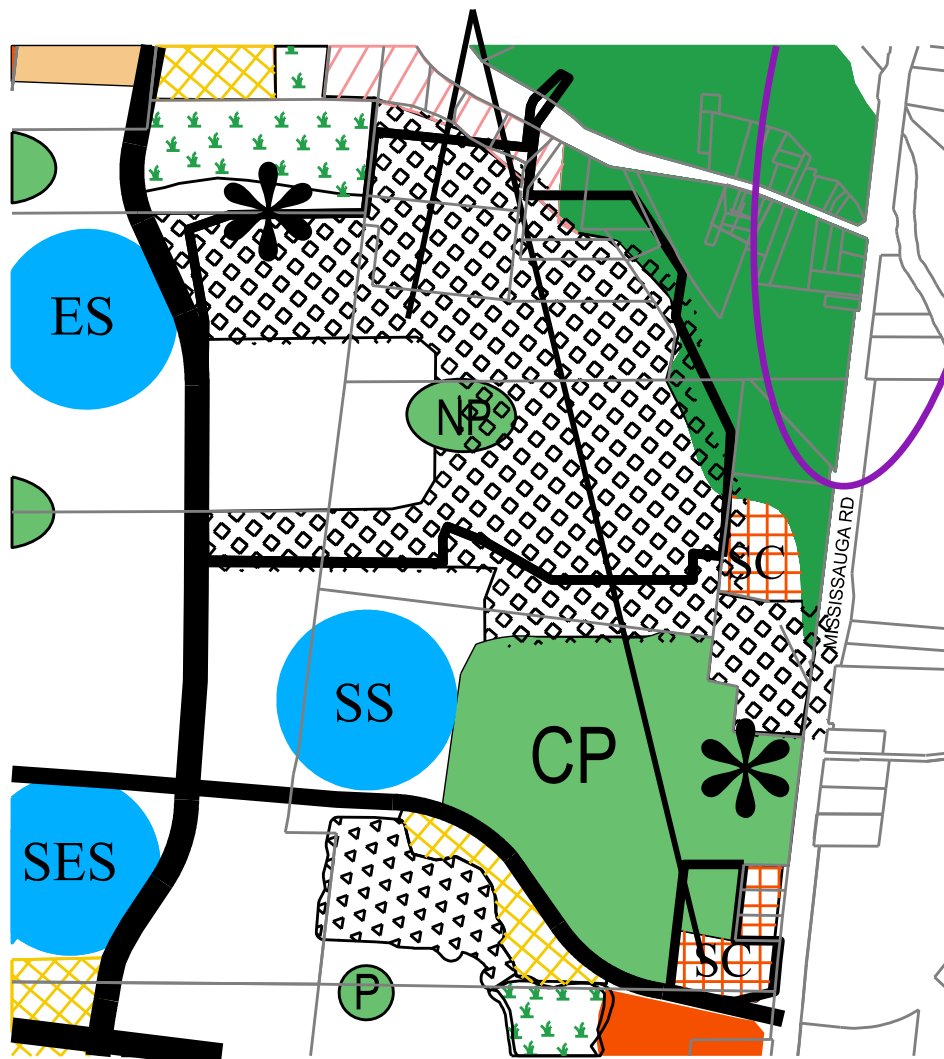
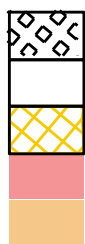


# SUBJECT LANDS



EXTRACT FROM SCHEDULE SP41(D) OF THE DOCUMENT KNOWN AS THE BRAM WEST SECONDARY PLAN

## RESIDENTIAL:



Executive Residential  
Low / Medium Density  
Medium Density  
Medium / High Density  
Mixed Use

## ROAD NETWORK:




Minor Collector Roads  
(23-26 metres)

## EMPLOYMENT:



Service Commercial

## INSTITUTIONAL:



Secondary School  
Senior Elementary School  
Elementary School

## OPEN SPACE:



Valleyland  
Community Park  
Neighbourhood Park  
Parkette  
Woodlot  
Wetland



SWM Facilities



Primary Gateway



**BRAMPTON**  
Flower City  
brampton.ca  
PLANNING AND DEVELOPMENT SERVICES



Drawn By: CJK  
Date: 2020 10 29

## APPENDIX 4

## SECONDARY PLAN DESIGNATIONS

GREAT GULF GROUP OF COMPANIES  
SCOTTISH HEATHER DEVELOPMENT  
AND BRAMPTON G+A HOLDINGS INC.  
CITY FILE: OZS-2020-0011