



For Office Use Only
(to be inserted by the Secretary-Treasurer
after application is deemed complete)

FILE NUMBER: A-2024-0128

The Personal Information collected on this form is collected pursuant to section 45 of the Planning Act and will be used in the processing of this application. Applicants are advised that the Committee of Adjustment is a public process and the information contained in the Committee of Adjustment files is considered public information and is available to anyone upon request and will be published on the City's website. Questions about the collection of personal information should be directed to the Secretary-Treasurer, Committee of Adjustment, City of Brampton.

APPLICATION
Minor Variance or Special Permission
(Please read Instructions)

NOTE: It is required that this application be filed with the Secretary-Treasurer of the Committee of Adjustment and be accompanied by the applicable fee.

The undersigned hereby applies to the Committee of Adjustment for the City of Brampton under section 45 of the Planning Act, 1990, for relief as described in this application from By-Law **270-2004**.

1. **Name of Owner(s)** MELBA JANET JEYAPPAUL
Address 6 PRESSED BRICK DR BRAMPTON, ON, L6V 4K8

Phone # 647-704-1000 **Fax #** _____
Email _____

2. **Name of Agent** PAVNEET KAUR(NOBLE PRIME SOLUTIONS LTD)
Address 19-2131 WILLIAMS PKWY BRAMPTON ON, L6S 5Z4

Phone # 437-888-1800 **Fax #** _____
Email APPLICATIONS@NOBLELTD.CA

3. **Nature and extent of relief applied for (variances requested):**

-TO PERMIT A MAXIMUM DRIVEWAY WIDTH OF 5.59m,

4. **Why is it not possible to comply with the provisions of the by-law?**

WHEREAS ZONING BY LAW PERMITS A MAXIMUM DRIVEWAY WIDTH OF 4.9m ON THIS WIDTH OF LOT.

5. **Legal Description of the subject land:**
Lot Number 2
Plan Number/Concession Number M1175
Municipal Address 6 PRESSED BRICK DR BRAMPTON, ON, L6V 4K8

6. **Dimension of subject land (in metric units)**
Frontage 7.50M
Depth 30.50M
Area 228.75M²

7. **Access to the subject land is by:**

Provincial Highway	<input type="checkbox"/>	Seasonal Road	<input type="checkbox"/>
Municipal Road Maintained All Year	<input checked="" type="checkbox"/>	Other Public Road	<input type="checkbox"/>
Private Right-of-Way	<input type="checkbox"/>	Water	<input type="checkbox"/>

- 8. Particulars of all buildings and structures on or proposed for the subject land: (specify in metric units ground floor area, gross floor area, number of storeys, width, length, height, etc., where possible)

EXISTING BUILDINGS/STRUCTURES on the subject land: List all structures (dwelling, shed, gazebo, etc.)

N/A

PROPOSED BUILDINGS/STRUCTURES on the subject land:

N/A

- 9. Location of all buildings and structures on or proposed for the subject lands: (specify distance from side, rear and front lot lines in metric units)

EXISTING

Front yard setback	9.91M	_____
Rear yard setback	4M	_____
Side yard setback	0	_____
Side yard setback	1.3M	_____

PROPOSED

Front yard setback	NO CHANGE	_____
Rear yard setback	NO CHANGE	_____
Side yard setback	NO CHANGE	_____
Side yard setback	NO CHANGE	_____

- 10. Date of Acquisition of subject land: _____

- 11. Existing uses of subject property: RESIDENTIAL

- 12. Proposed uses of subject property: RESIDENTIAL

- 13. Existing uses of abutting properties: RESIDENTIAL

- 14. Date of construction of all buildings & structures on subject land: _____

- 15. Length of time the existing uses of the subject property have been continued: _____

- 16. (a) What water supply is existing/proposed?
 Municipal Other (specify) _____
 Well
- (b) What sewage disposal is/will be provided?
 Municipal Other (specify) _____
 Septic
- (c) What storm drainage system is existing/proposed?
 Sewers Other (specify) _____
 Ditches
 Swales

17. Is the subject property the subject of an application under the Planning Act, for approval of a plan of subdivision or consent?

Yes No

If answer is yes, provide details: File # _____ Status _____

18. Has a pre-consultation application been filed?

Yes No

19. Has the subject property ever been the subject of an application for minor variance?

Yes No Unknown

If answer is yes, provide details:

File # _____	Decision _____	Relief _____
File # _____	Decision _____	Relief _____
File # _____	Decision _____	Relief _____

J.R.
Signature of Applicant(s) or Authorized Agent

DATED AT THE City OF Brampton
THIS 18 DAY OF April, 2024

IF THIS APPLICATION IS SIGNED BY AN AGENT, SOLICITOR OR ANY PERSON OTHER THAN THE OWNER OF THE SUBJECT LANDS, WRITTEN AUTHORIZATION OF THE OWNER MUST ACCOMPANY THE APPLICATION. IF THE APPLICANT IS A CORPORATION, THE APPLICATION SHALL BE SIGNED BY AN OFFICER OF THE CORPORATION AND THE CORPORATION'S SEAL SHALL BE AFFIXED.

I, TANVIR DAI, OF THE City OF Brampton.
IN THE Region OF Peel, SOLEMNLY DECLARE THAT:

ALL OF THE ABOVE STATEMENTS ARE TRUE AND I MAKE THIS SOLEMN DECLARATION CONSCIENTIOUSLY BELIEVING IT TO BE TRUE AND KNOWING THAT IT IS OF THE SAME FORCE AND EFFECT AS IF MADE UNDER OATH.

DECLARED BEFORE ME AT THE

City OF Brampton

IN THE Region OF

Peel THIS 18th DAY OF

April, 2024

Clara Vani
a Commissioner, etc.,
Province of Ontario,
for the Corporation of the
City of Brampton

J.R.
Signature of Applicant or Authorized Agent

A Commissioner etc.

Expires September 20, 2026

FOR OFFICE USE ONLY

Present Official Plan Designation: _____

Present Zoning By-law Classification: R2C-654

This application has been reviewed with respect to the variances required and the results of the said review are outlined on the attached checklist.

Connor Cowan
Zoning Officer

2024-04-10
Date

DATE RECEIVED Clara

Date Application Deemed Complete by the Municipality Apr 18/24

PERMISSION TO ENTER


To: The Secretary-Treasurer
Committee of Adjustment
City of Brampton
2 Wellington Street West
Brampton, Ontario
L6Y 4R2

LOCATION OF THE SUBJECT LAND: 6 PRESSED BRICK DR, BRAMPTON, L6V 4K8

I/We, MELBA JANET JEYAPPAUL
please print/type the full name of the owner(s)

the undersigned, being the registered owner(s) of the subject land, hereby authorize the Members of the City of Brampton Committee of Adjustment and City of Brampton staff members, to enter upon the above noted property for the purpose of conducting a site inspection with respect to the attached application for Minor Variance and/or consent.

Dated this 20 day of MARCH, 2024.



(signature of the owner[s], or where the owner is a firm or corporation, the signature of an officer of the owner.)

(where the owner is a firm or corporation, please print or type the full name of the person signing.)

NOTE: If the owner is a firm or corporation, the corporate seal shall be affixed hereto.

NO DISCUSSION SHALL TAKE PLACE BETWEEN THE COMMITTEE MEMBERS AND THE APPLICANT DURING THE SITE INSPECTION

APPOINTMENT AND AUTHORIZATION OF AGENT

To: The Secretary-Treasurer
Committee of Adjustment
City of Brampton
2 Wellington Street West
Brampton, Ontario
L6Y 4R2

LOCATION OF THE SUBJECT LAND: 6 PRESSED BRICK DR, BRAMPTON, L6V 4K8


I/We, MELBA JANET JEYAPPAUL
please print/type the full name of the owner(s)

the undersigned, being the registered owner(s) of the subject lands, hereby authorize

Noble Prime Solutions Ltd
please print/type the full name of the agent(s)

to make application to the **City of Brampton Committee of Adjustment** in the matter of an application for **minor variance** with respect to the subject land.

Dated this 20 day of MARCH, 2024.



(signature of the owner[s], or where the owner is a firm or corporation, the signature of an officer of the owner.)

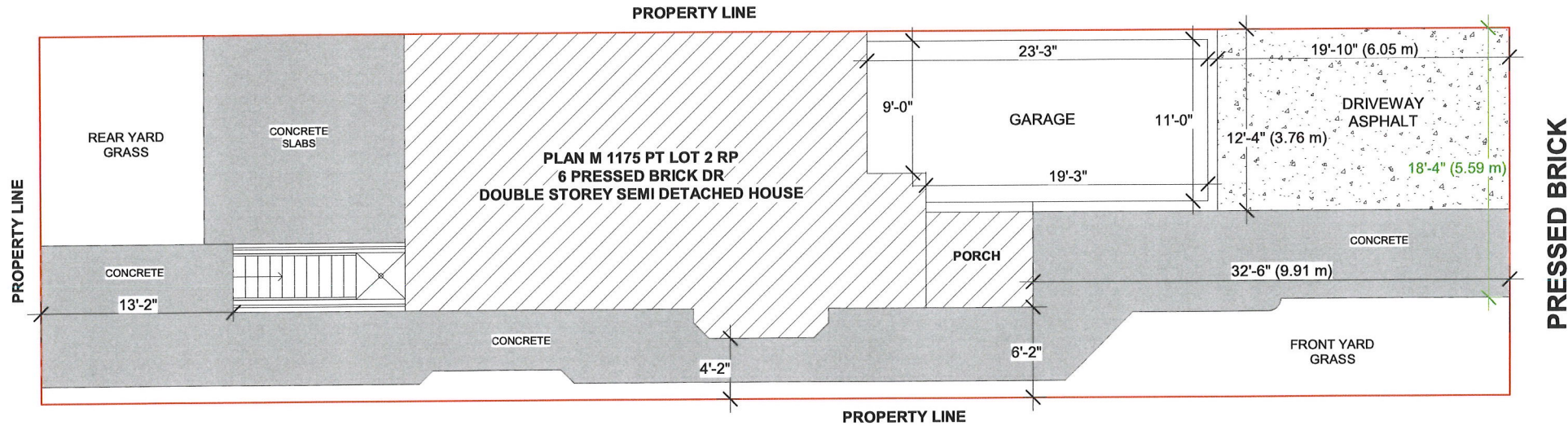
(where the owner is a firm or corporation, please print or type the full name of the person signing.)

NOTE: If the owner is a firm or corporation, the corporate seal shall be affixed hereto.

NOTE: Unit owners within a Peel Standard Condominium Corporation are to secure authorization from the Directors of the Condominium Corporation in a form satisfactory to the City of Brampton, prior to submission of an application. Signatures from all Members of the Board of Directors are required.

MINOR VARIANCE

-TO PERMIT A MAXIMUM DRIVEWAY WIDTH OF 5.59m,
WHEREAS ZONING BY LAW PERMITS A MAXIMUM DRIVEWAY
WIDTH OF 4.9m ON THIS WIDTH OF LOT.



SITE PLAN

THE CONTRACTOR MUST VERIFY AND ACCEPT RESPONSIBILITY FOR ALL DIMENSIONS AND CONDITIONS ON SITE AND MUST NOTIFY THE DESIGNER/ENGINEER OF ANY VARIATIONS FROM THE SUPPLIED INFORMATION.
CONSTRUCTION MUST CONFORM TO ALL APPLICABLE CODES AND REQUIREMENTS OF AUTHORITIES HAVING JURISDICTION.

STAMP

01 ISSUED FOR VARIANCE MAR 21/24

ADDRESS:
6 PRESSED BRICK DR,
BRAMPTON, ON.

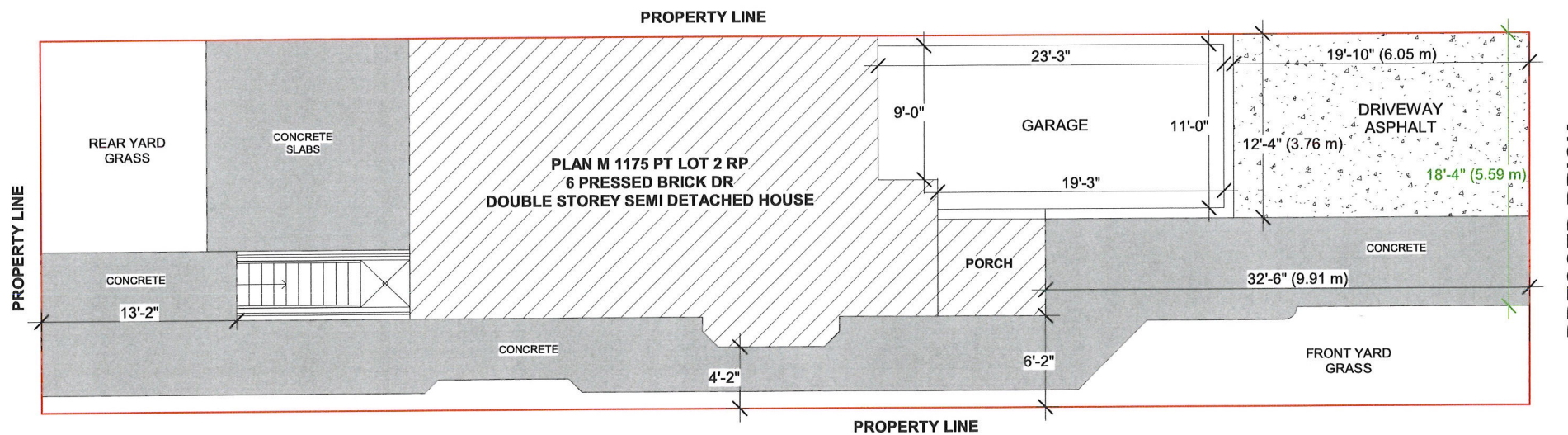
DRAWN BY: NK CHECKED BY: TR
PROJECT NUMBER: 22R-26016

NOBLE PRIME SOLUTIONS LTD
2131 WILLIAMS PARKWAY
UNIT 19,
BRAMPTON, ON
info@nobleltd.ca
(437) 888 1800

DATE: MAR 21/24 DWG No:
SCALE: 1 : 95 **A-1**

MINOR VARIANCE

**-TO PERMIT A MAXIMUM DRIVEWAY WIDTH OF 5.59m,
WHEREAS ZONING BY LAW PERMITS A MAXIMUM DRIVEWAY
WIDTH OF 4.9m ON THIS WIDTH OF LOT.**



PRESSED BRICK

SITE PLAN

THE CONTRACTOR MUST VERIFY AND ACCEPT RESPONSIBILITY FOR ALL DIMENSIONS AND CONDITIONS ON SITE AND MUST NOTIFY THE DESIGNER/ENGINEER OF ANY VARIATIONS FROM THE SUPPLIED INFORMATION.
CONSTRUCTION MUST CONFORM TO ALL APPLICABLE CODES AND REQUIREMENTS OF AUTHORITIES HAVING JURISDICTION.

STAMP

01 ISSUED FOR VARIANCE MAR 21/24

ADDRESS:
6 PRESSED BRICK DR,
BRAMPTON, ON.

DRAWN BY: NK CHECKED BY: TR
PROJECT NUMBER: 22R-26016

NOBLE PRIME SOLUTIONS LTD
2131 WILLIAMS PARKWAY
UNIT 19,
BRAMPTON, ON
info@nobleltd.ca
(437) 888 1800

DATE: MAR 21/24 DWG No:
SCALE: 1 : 95 A-1

Zoning Non-compliance Checklist

File No.

A-2024-0128

Applicant: Pavneet Kaur
 Address: 6 Pressed Brick
 Zoning: R2C-654
 By-law 270-2004, as amended

Category	Proposal	By-law Requirement	Section #
USE			
LOT DIMENSIONS AREA / DEPTH / WIDTH			
BUILDING SETBACKS FRONT / SIDE / REAR			
BUILDING SIZE			
BUILDING HEIGHT			
COVERAGE			
BELOW GRADE ENTRANCE			
ACCESSORY STRUCTURE SETBACKS			
ACCESSORY STRUCTURE SIZE / HEIGHT			
MULTIPLE ACCESSORY STRUCTURES			
DRIVEWAY WIDTH	To permit a driveway width of 5.59m	whereas the by-law permits a maximum driveway width of 4.9m	10.9.1.1(a)
LANDSCAPED OPEN SPACE			
ENCROACHMENTS			
TWO-UNIT DWELLING			
SCHEDULE "C"			
OTHER – DECK			

Connor Cowan

Reviewed by Zoning

2024-04-10

Date