




RESIDENTIAL	EMPLOYMENT	INSTITUTIONAL	OPEN SPACE	ROAD NETWORK	UTILITIES AND
<div><div></div>EXECUTIVE RESIDENTIAL</div> <div><div></div>LOW / MEDIUM DENSITY</div> <div><div></div>MEDIUM DENSITY</div> <div><div></div>VILLAGE RESIDENTIAL</div> <div><div></div>CLUSTER / HIGH DENSITY</div> <div><div></div>CHURCHVILLE HERITAGE CONSERVATION DISTRICT</div>	<div><div></div>PRESTIGE INDUSTRIAL</div> <div><div>NC</div>NEIGHBOURHOOD COMMERCIAL</div> <div><div>SC</div>SERVICE COMMERCIAL</div> <div><div>CC</div>CONVENIENCE COMMERCIAL</div> <div><div>HSC</div>HIGHWAY & SERVICE COMMERCIAL</div> <div><div></div>SPECIALTY OFFICE AND SERVICE COMMERCIAL</div> <div><div>OC</div>OFFICE CENTRE</div>	<div><div>SS</div>SECONDARY SCHOOL</div> <div><div>SES</div>SENIOR ELEMENTARY SCHOOL</div> <div><div>ES</div>ELEMENTARY SCHOOL</div> <div><div></div>PLACE OF WORSHIP (RESERVE)</div> <div><div></div>Subject Lands</div>	<div><div></div>VALLEYLAND</div> <div><div>CWP</div>CITY WIDE PARK</div> <div><div>NP</div>NEIGHBOURHOOD PARK</div> <div><div>P</div>PARKETTE</div> <div><div>C</div>CEMETERY</div> <div><div></div>WOODLOT</div> <div><div></div>WETLAND</div> <div><div>SWM</div>SWM FACILITIES (QUANTITY)</div>	<div><div></div>MINOR COLLECTOR ROAD (23-26 METRES)</div> <div><div></div>MAJOR COLLECTOR ROAD (26-30 METRES)</div> <div><div></div>MINOR ARTERIAL ROAD (36 METRES)</div> <div><div></div>MAJOR ARTERIAL ROAD (45-50 METRES)</div> <div><div></div>PROVINCIAL HIGHWAY</div> <div><div></div>HIGHWAY No. 407</div> <div><div></div>PRIMARY GATEWAY</div> <div><div></div>SECONDARY GATEWAY</div>	<div><div></div>INTERCHANGE</div> <div><div></div>SECONDARY PLAN AREA BOUNDARY</div> <div><div></div>PARKWAY BELT</div> <div><div></div>HYDRO ONE CORRIDOR</div> <div><div></div>ORANGEVILLE RAILWAY DEVELOPMENT CORPORATION</div>



BRAMPTON



0 0.04 0.07 0.15 0.22
Kilometres

Date: 2024/03/18

SCHEDULE SP40(a) BRAM WEST SECONDARY PLAN CHAPTER 40(c)