








- |   |  |   |
|---|--|---|
|  RESIDENTIAL |  INDUSTRIAL   |  Subject Lands |
|  COMMERCIAL  |  AGRICULTURAL |   |
|  FLOODPLAIN  |  OPEN SPACE   |   |



**BRAMPTON**  
Flower City



PLANNING, BUILDING AND GROWTH MANAGEMENT

0 75 150  
Metres

Author: CAntoine  
Date: 2024/03/18

## APPENDIX 5 ZONING MAP

**Applicant: Mainline Planning**  
**Owner: 7835 Mississauga Road Holdings**

CITY FILE: OZS-2024-0009