









































EXTRACT FROM Schedule SP 40(a) Bram West Secondary Plan Chapter 40(c)

 Subject Lands

- | | | |
|---|--|--|
| <p>OPEN SPACE:</p> <ul style="list-style-type: none">  Valleyland  City Wide Park  Neighbourhood Park  Parkette  Cemetery  Woodlot  Wetland  SWM Facility (Quantity) <p>UTILITIES AND INFRASTRUCTURE:</p> <ul style="list-style-type: none">  Parkway Belt  TransCanada Gas Pipeline  Hydro One Corridor  Orangeville Railway Development Corporation | <p>INSTITUTIONAL:</p> <ul style="list-style-type: none">  Secondary School  Senior Elementary School  Elementary School  Place Of Worship (Reserve) <p>ROAD NETWORK:</p> <ul style="list-style-type: none">  Highway No. 407  Major Arterial (45-50 metres)  Minor Arterial (36 metres)  Major Collector Roads (26-30 metres)  Minor Collector Roads (23-26 metres)  Interchange  Local Access  Primary Gateway  Secondary Gateway  Secondary Plan Area Boundary  40(c) Plan Area Boundary | <p>EMPLOYMENT:</p> <ul style="list-style-type: none">  Prestige Industrial  Hwy & Service Commercial  Neighbourhood Commercial  Service Commercial  Convenience Commercial  Specialty Office & Service Office Centre <p>RESIDENTIAL:</p> <ul style="list-style-type: none">  "Upscale Executive Housing Special Policy Area"  Executive Residential  Low / Medium Density  Medium Density  Village Residential  Cluster / High Density  Churchville Heritage Conservation District |
|---|--|--|

