



For Office Use Only  
(to be inserted by the Secretary-Treasurer  
after application is deemed complete)

FILE NUMBER: A-2024-0246

*The Personal Information collected on this form is collected pursuant to section 45 of the Planning Act and will be used in the processing of this application. Applicants are advised that the Committee of Adjustment is a public process and the information contained in the Committee of Adjustment files is considered public information and is available to anyone upon request and will be published on the City's website. Questions about the collection of personal information should be directed to the Secretary-Treasurer, Committee of Adjustment, City of Brampton.*

**APPLICATION**  
**Minor Variance or Special Permission**  
(Please read Instructions)

**NOTE:** It is required that this application be filed with the Secretary-Treasurer of the Committee of Adjustment and be accompanied by the applicable fee.

The undersigned hereby applies to the Committee of Adjustment for the City of Brampton under section 45 of the Planning Act, 1990, for relief as described in this application from By-Law **270-2004**.

1. **Name of Owner(s)** BALJIT MURBA, HARPINDER MURBA, JAGDEEP MURBA, NARINDERJIT MURBA  
**Address** 761 PETER ROBERTSON BLVD BRAMPTON, ON, L6R 1V2

**Phone #** 416-844-0886 **Fax #** \_\_\_\_\_  
**Email** bmurba@alliedforming.com

2. **Name of Agent** PAVNEET KAUR( NOBLE PRIME SOLUTIONS LTD)  
**Address** 19-2131 WILLIAMS PKWY BRAMPTON ON, L6S 5Z4

**Phone #** 437-888-1800 **Fax #** \_\_\_\_\_  
**Email** APPLICATIONS@NOBLELTD.CA

3. **Nature and extent of relief applied for (variances requested):**  
-TO PERMIT A DRIVEWAY WIDTH OF 7.98m (26.18 ft.)

4. **Why is it not possible to comply with the provisions of the by-law?**  
WHEREAS THE BY-LAW PERMITS A MAXIMUM DRIVEWAY WIDTH OF 7.32m (24 ft)

5. **Legal Description of the subject land:**  
**Lot Number** 89  
**Plan Number/Concession Number** M1130  
**Municipal Address** 761 PETER ROBERTSON BLVD BRAMPTON, ON, L6R 1V2

6. **Dimension of subject land (in metric units)**  
**Frontage** 15.30  
**Depth** 36.250  
**Area** 529.73

7. **Access to the subject land is by:**

Provincial Highway	<input type="checkbox"/>	Seasonal Road	<input type="checkbox"/>
Municipal Road Maintained All Year	<input checked="" type="checkbox"/>	Other Public Road	<input type="checkbox"/>
Private Right-of-Way	<input type="checkbox"/>	Water	<input type="checkbox"/>

- 8. Particulars of all buildings and structures on or proposed for the subject land: (specify in metric units ground floor area, gross floor area, number of storeys, width, length, height, etc., where possible)

**EXISTING BUILDINGS/STRUCTURES** on the subject land: List all structures (dwelling, shed, gazebo, etc.)

N/A

**PROPOSED BUILDINGS/STRUCTURES** on the subject land:

N/A

- 9. Location of all buildings and structures on or proposed for the subject lands: (specify distance from side, rear and front lot lines in metric units)

**EXISTING**

Front yard setback	6.32	_____
Rear yard setback	9.30	_____
Side yard setback	1.64	_____
Side yard setback	1.74	_____

**PROPOSED**

Front yard setback	NO CHANGE	_____
Rear yard setback	NO CHANGE	_____
Side yard setback	NO CHANGE	_____
Side yard setback	NO CHANGE	_____

- 10. Date of Acquisition of subject land: \_\_\_\_\_

- 11. Existing uses of subject property: RESIDENTIAL

- 12. Proposed uses of subject property: RESIDENTIAL

- 13. Existing uses of abutting properties: RESIDENTIAL

- 14. Date of construction of all buildings & structures on subject land: \_\_\_\_\_

- 15. Length of time the existing uses of the subject property have been continued: \_\_\_\_\_

- 16. (a) What water supply is existing/proposed?  
 Municipal  Other (specify) \_\_\_\_\_  
 Well

- (b) What sewage disposal is/will be provided?  
 Municipal  Other (specify) \_\_\_\_\_  
 Septic

- (c) What storm drainage system is existing/proposed?  
 Sewers  Other (specify) \_\_\_\_\_  
 Ditches   
 Swales

17. Is the subject property the subject of an application under the Planning Act, for approval of a plan of subdivision or consent?

Yes  No

If answer is yes, provide details: File # \_\_\_\_\_ Status \_\_\_\_\_

18. Has a pre-consultation application been filed?

Yes  No

19. Has the subject property ever been the subject of an application for minor variance?

Yes  No  Unknown

If answer is yes, provide details:

File # _____	Decision _____	Relief _____
File # _____	Decision _____	Relief _____
File # _____	Decision _____	Relief _____

Pavneet Kaur  
Signature of Applicant(s) or Authorized Agent

DATED AT THE City OF Brampton  
THIS 12 DAY OF June, 2024.

IF THIS APPLICATION IS SIGNED BY AN AGENT, SOLICITOR OR ANY PERSON OTHER THAN THE OWNER OF THE SUBJECT LANDS, WRITTEN AUTHORIZATION OF THE OWNER MUST ACCOMPANY THE APPLICATION. IF THE APPLICANT IS A CORPORATION, THE APPLICATION SHALL BE SIGNED BY AN OFFICER OF THE CORPORATION AND THE CORPORATION'S SEAL SHALL BE AFFIXED.

I, Pavneet Kaur, OF THE City OF Brampton  
IN THE Region OF Peel SOLEMNLY DECLARE THAT:

ALL OF THE ABOVE STATEMENTS ARE TRUE AND I MAKE THIS SOLEMN DECLARATION CONSCIENTIOUSLY BELIEVING IT TO BE TRUE AND KNOWING THAT IT IS OF THE SAME FORCE AND EFFECT AS IF MADE UNDER OATH.

DECLARED BEFORE ME AT THE

Region OF Peel  
IN THE Province OF \_\_\_\_\_  
Ontario THIS 12<sup>th</sup> DAY OF  
June, 2024.

Pavneet Kaur  
Signature of Applicant or Authorized Agent

[Signature]  
A Commissioner, ARORA  
Barrister Solicitor & Notary Public  
Commissioner of Oaths in and for Ontario  
309-50 Sunny Meadow Blvd,  
Brampton Ontario L6R 0Y7

FOR OFFICE USE ONLY

Present Official Plan Designation: \_\_\_\_\_

Present Zoning By-law Classification: R1B-610 Residential

This application has been reviewed with respect to the variances required and the results of the said review are outlined on the attached checklist.

Angela Barbato  
Zoning Officer

June 24, 2024  
Date

DATE RECEIVED June 25, 2024  
Date Application Deemed VL

**APPOINTMENT AND AUTHORIZATION OF AGENT**

To: The Secretary-Treasurer  
Committee of Adjustment  
City of Brampton  
2 Wellington Street West  
Brampton, Ontario  
L6Y 4R2

LOCATION OF THE SUBJECT LAND: 761 PETER ROBERTSON BLVD, BRAMPTON ON L6R 1V2

I/We, BALJIT MURBA, HARPINDER MURBA, JAGDEEP MURBA, NARINDERJIT MURBA  
please print/type the full name of the owner(s)



the undersigned, being the registered owner(s) of the subject lands, hereby authorize

Noble Prime Solutions Ltd

\_\_\_\_\_  
please print/type the full name of the agent(s)

to make application to the **City of Brampton Committee of Adjustment** in the matter of an application for **minor variance** with respect to the subject land.

Dated this 14 day of JUNE, 2024.

 Harpinder Murba  Jagdeep Murba  
(signature of the owner(s), or where the owner is a firm or corporation, the signature of an officer of the owner.)

Baljit Murba, Harpinder Murba, Narinderjit Murba, Jagdeep Murba  
(where the owner is a firm or corporation, please print or type the full name of the person signing.)

*NOTE: If the owner is a firm or corporation, the corporate seal shall be affixed hereto.*

*NOTE: Unit owners within a Peel Standard Condominium Corporation are to secure authorization from the Directors of the Condominium Corporation in a form satisfactory to the City of Brampton, prior to submission of an application. Signatures from all Members of the Board of Directors are required.*

**PERMISSION TO ENTER**



To: The Secretary-Treasurer  
Committee of Adjustment  
City of Brampton  
2 Wellington Street West  
Brampton, Ontario  
L6Y 4R2

LOCATION OF THE SUBJECT LAND: 761 PETER ROBERTSON BLVD, BRAMPTON ON L6R 1V2

I/We, BALJIT MURBA, HARPINDER MURBA, JAGDEEP MURBA, NARINDERJIT MURBA  
please print/type the full name of the owner(s)

the undersigned, being the registered owner(s) of the subject land, hereby authorize the Members of the City of Brampton Committee of Adjustment and City of Brampton staff members, to enter upon the above noted property for the purpose of conducting a site inspection with respect to the attached application for Minor Variance and/or consent.

Dated this 14 day of JUNE, 2024.

 Harpinder Murba  Jagdeep Murba  
(signature of the owner[s], or where the owner is a firm or corporation, the signature of an officer of the owner.)

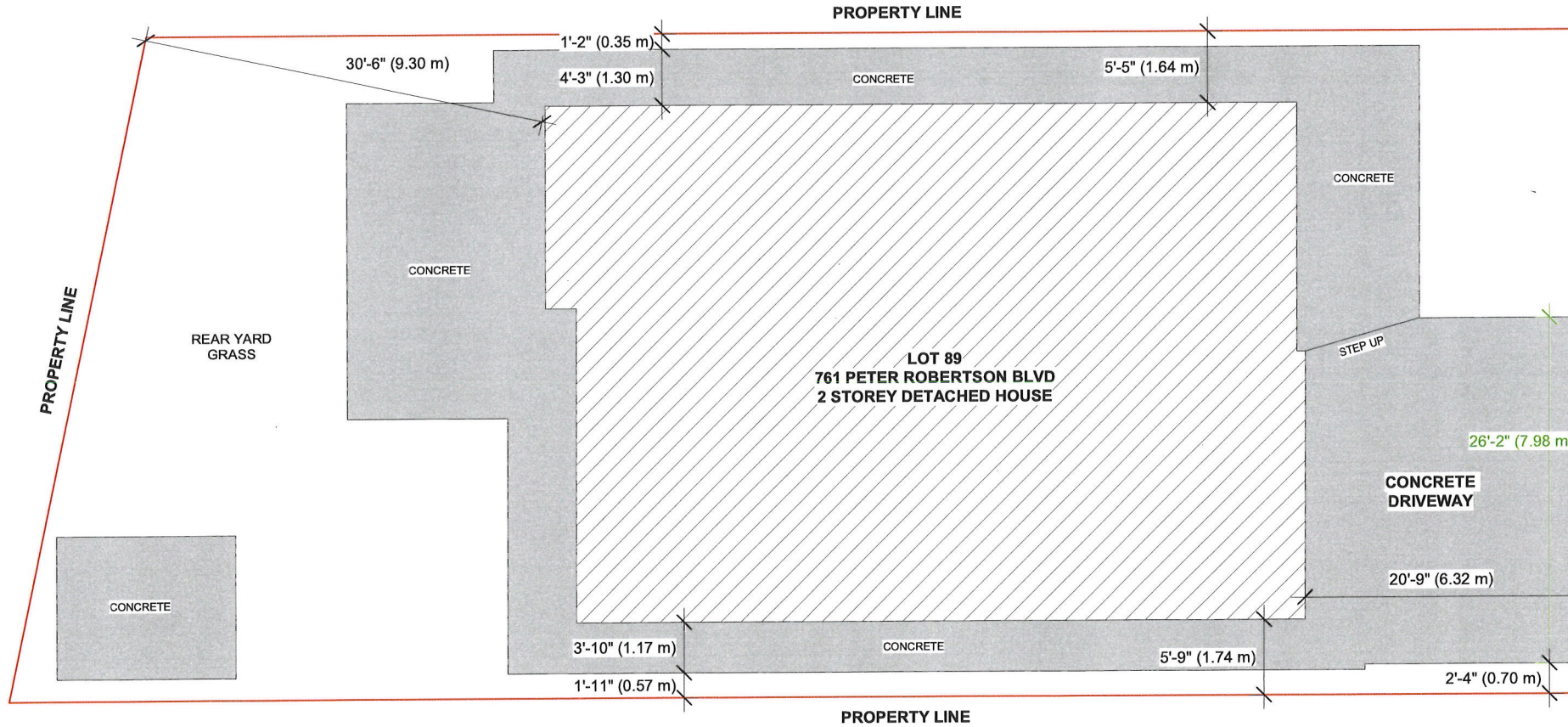
Baljit Murba, Harpinder Murba, Narinderjit, Jagdeep Murba  
(where the owner is a firm or corporation, please print or type the full name of the person signing.)

NOTE: If the owner is a firm or corporation, the corporate seal shall be affixed hereto.

**NO DISCUSSION SHALL TAKE PLACE BETWEEN THE COMMITTEE MEMBERS AND THE APPLICANT DURING THE SITE INSPECTION**

**MINOR VARIANCE**

**-TO PERMIT A DRIVEWAY WIDTH OF 7.98m (26.18 ft.) WHEREAS THE BY-LAW PERMITS A MAXIMUM DRIVEWAY WIDTH OF 7.32m (24 ft)**



**SITE PLAN**

THE CONTRACTOR MUST VERIFY AND ACCEPT RESPONSIBILITY FOR ALL DIMENSIONS AND CONDITIONS ON SITE AND MUST NOTIFY THE DESIGNER/ENGINEER OF ANY VARIATIONS FROM THE SUPPLIED INFORMATION.  
CONSTRUCTION MUST CONFORM TO ALL APPLICABLE CODES AND REQUIREMENTS OF AUTHORITIES HAVING JURISDICTION.

STAMP

01 ISSUED FOR VARIANCE JUN 11/24

ADDRESS:  
761 PETER ROBERTSON BLVD,  
BRAMPTON, ON.

DRAWN BY: NK CHECKED BY: TR  
PROJECT NUMBER: 24R-30109

**NOBLE PRIME SOLUTIONS LTD**  
2131 WILLIAMS PARKWAY  
UNIT 19,  
BRAMPTON, ON  
info@nobleltd.ca  
(437) 888 1800

DATE: JUN 11/24 DWG No: A-1  
SCALE: 1:110

**PETER ROBERTSON BLVD**

**DOCUMENTS RELEASED PURSUANT TO A REQUEST  
UNDER THE  
MUNICIPAL FREEDOM OF INFORMATION AND  
PROTECTION OF PRIVACY ACT R.S.O. 1990c. M56**

**COPYRIGHT ACT R.S., 1985, c. C-42 APPLIES TO THE  
USE AND REPRODUCTION OF THESE DOCUMENTS**

ASSOCIATION OF ONTARIO  
LAND SURVEYORS  
PLAN SUBMISSION FORM  
1130704



THIS PLAN IS NOT VALID  
UNLESS IT IS AN EMBOSSED  
ORIGINAL COPY  
ISSUED BY THE SURVEYOR  
IN ACCORDANCE WITH  
REGULATION 1026, SECTION 29(3).

SURVEYOR'S REAL PROPERTY REPORT  
PART 1 - PLAN SHOWING  
LOTS 86, 87, 88, 89 AND 92  
REGISTERED PLAN 43M-1130  
CITY OF BRAMPTON  
REGIONAL MUNICIPALITY OF PEEL  
SCALE 1:400



J. D. BARNES LIMITED

COPYRIGHT-1997

**METRIC** DISTANCES SHOWN ON THIS PLAN ARE IN METRES AND  
CAN BE CONVERTED TO FEET BY DIVIDING BY 0.3048.

**PART 2 - SURVEY REPORT**

- DESCRIPTION  
LOTS 86, 87, 88, 89 AND 92, REGISTERED PLAN 43M-1130  
CITY OF BRAMPTON, REGIONAL MUNICIPALITY OF PEEL
- REGISTERED EASEMENTS AND/OR RIGHTS-OF-WAY  
NONE
- ADDITIONAL REMARKS  
THE LOTS ARE NOT FENCED

**NOTES**

BEARINGS ARE ASTRONOMIC AND ARE REFERRED TO THE  
SOUTHWESTERLY LIMIT OF PETER ROBERTSON BOULEVARD AS SHOWN  
ON REGISTERED PLAN 43M-1130 HAVING A BEARING OF N 23°12'20" E.

- DENOTES SURVEY MONUMENT FOUND
- DENOTES SURVEY MONUMENT SET
- SIB DENOTES STANDARD IRON BAR
- IB DENOTES IRON BAR
- DUC DENOTES DWELLING UNDER CONSTRUCTION
- PBS DENOTES REGISTERED PLAN 43M-1130 AND SET
- PSM DENOTES REGISTERED PLAN 43M-1130 AND MEASURED
- PC DENOTES POINT OF CURVATURE

ALL BUILDING TIES ARE TAKEN TO CONCRETE FOUNDATION  
ALL FOUND SURVEY MONUMENTS SET BY J. D. BARNES LIMITED  
UNLESS NOTED OTHERWISE.

**SURVEYOR'S CERTIFICATE**

1. I CERTIFY THAT:  
1. THIS SURVEY AND PLAN ARE CORRECT AND IN  
ACCORDANCE WITH THE SURVEYS ACT, THE  
SURVEYORS ACT AND THE REGULATIONS  
MADE UNDER THEM.
2. THE SURVEY WAS COMPLETED ON JULY 30, 1997.

August 15, 1997  
DATE

A. ROCCAPORTE  
ONTARIO LAND SURVEYOR



SURVEYING - MAPPING - LAND INFORMATION SERVICE

150 BRITANNIA ROAD EAST, SUITE 450B  
MISSISSAUGA, ONTARIO L4Z 1X9  
(905) 807-6767 FAX (905) 507-6977

J. D. BARNES

DRAWN BY

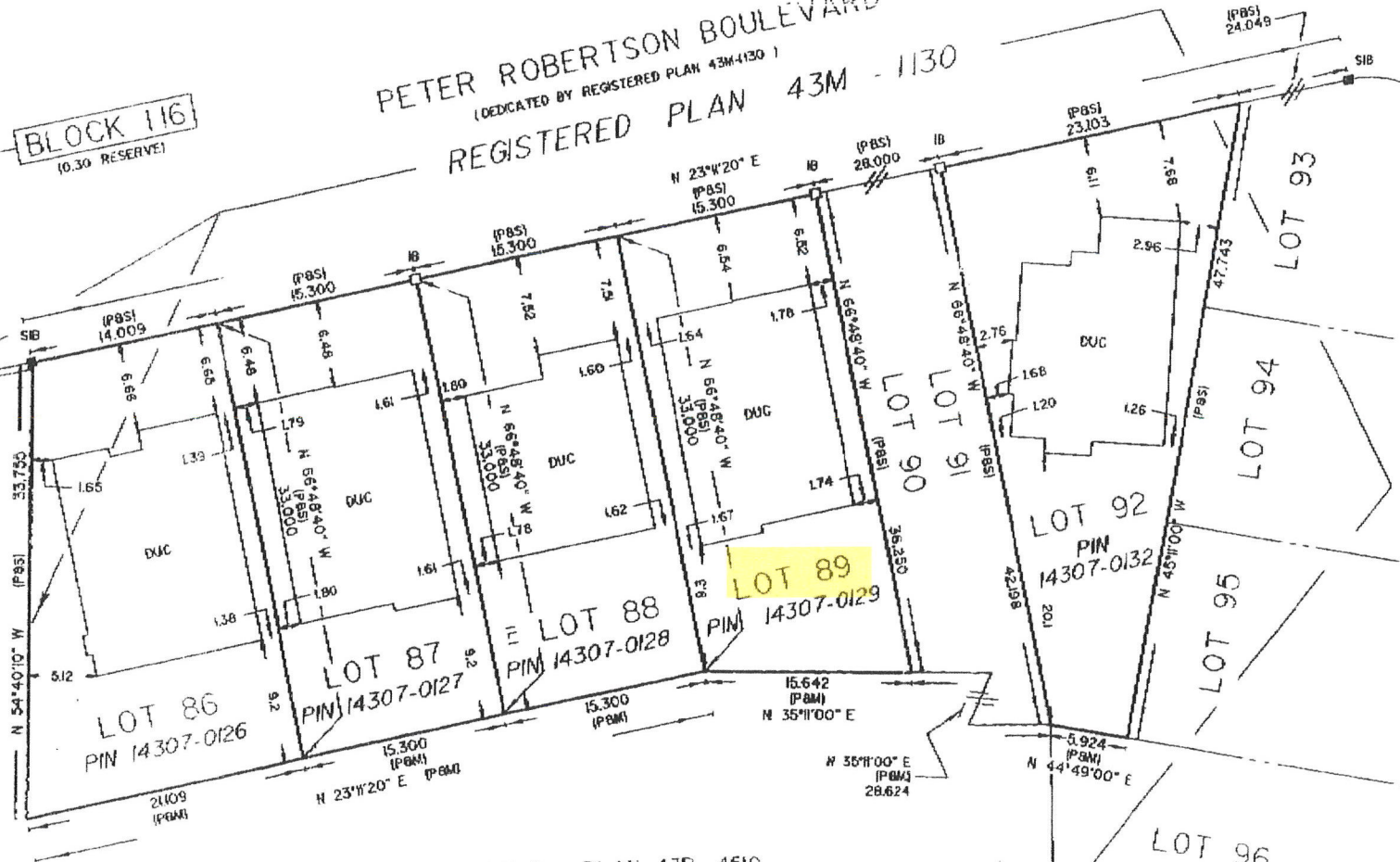
CHECKED BY

REFERENCE No

94-28-084-00-8

BLOCK 116  
(0.30 RESERVE)

PETER ROBERTSON BOULEVARD  
(DEDICATED BY REGISTERED PLAN 43M-1130)  
REGISTERED PLAN 43M-1130



PART 2 PLAN 43R-4510  
PIN 14307-0147

PART OF LOT 11 CONCESSION 4 E.H.S.

10/18/97 10:22 418 932 0541 JOSEPH-O'DONOGHUE 002/002

# Zoning Non-compliance Checklist

File No.

A-2024-0246

Applicant: PAVNEET KAUR

Address: 761 PETER ROBERTSON BLVD

Zoning: R1B-610 Residential

By-law 270-2004, as amended

Category	Proposal	By-law Requirement	Section #
USE			
LOT DIMENSIONS AREA / DEPTH / WIDTH			
BUILDING SETBACKS FRONT / SIDE / REAR			
BUILDING SIZE			
BUILDING HEIGHT			
GFA			
TOWER SEPARATION			
BELOW GRADE ENTRANCE			
ACCESSORY STRUCTURE SIZE / HEIGHT			
MULTIPLE ACCESSORY STRUCTURES			
DRIVEWAY WIDTH	To permit a driveway width of 7.98m	whereas the by-law permits a maximum driveway width of 7.32m	10.9.1.B.1. d.
LANDSCAPED OPEN SPACE			
ENCROACHMENTS			
PARKING			
SCHEDULE "C"			

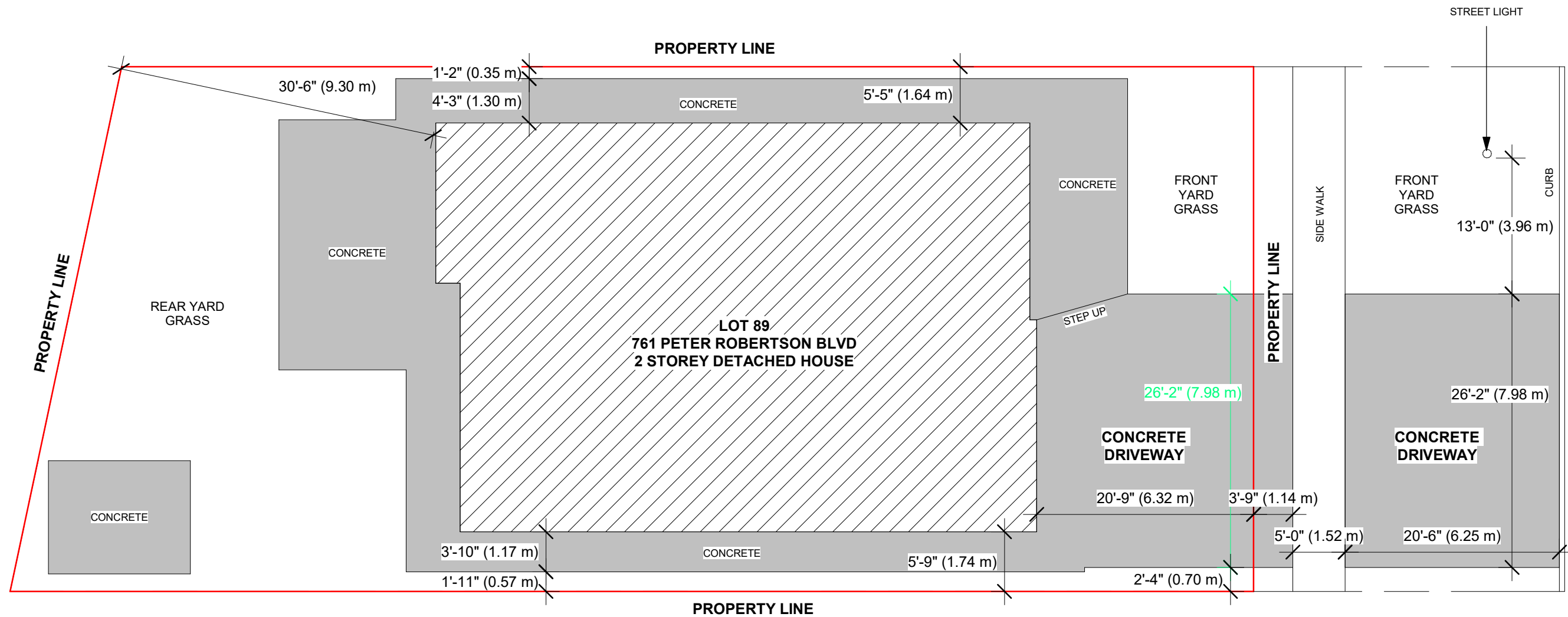
Angelo Barbato  
Reviewed by Zoning

June 24, 2024  
Date



**MINOR VARIANCE**

**-TO PERMIT A DRIVEWAY WIDTH OF 7.98m (26.18 ft.) WHEREAS THE BY-LAW PERMITS A MAXIMUM DRIVEWAY WIDTH OF 7.32m (24 ft)**



**PETER ROBERTSON BLVD**

**SITE PLAN**

THE CONTRACTOR MUST VERIFY AND ACCEPT RESPONSIBILITY FOR ALL DIMENSIONS AND CONDITIONS ON SITE AND MUST NOTIFY THE DESIGNER/ENGINEER OF ANY VARIATIONS FROM THE SUPPLIED INFORMATION.  
CONSTRUCTION MUST CONFORM TO ALL APPLICABLE CODES AND REQUIREMENTS OF AUTHORITIES HAVING JURISDICTION.

STAMP

01 ISSUED FOR VARIANCE JUN 11/24

ADDRESS:  
761 PETER ROBERTSON BLVD,  
BRAMPTON, ON.

DRAWN BY: NK CHECKED BY: TR

PROJECT NUMBER: 24R-30109

**NOBLE PRIME SOLUTIONS LTD**  
2131 WILLIAMS PARKWAY  
UNIT 19,  
BRAMPTON, ON  
info@nobleltd.ca  
(437) 888 1800

DATE: JUN 11/24 DWG No:

SCALE: 1 : 130 **A-1**