

## Appendix 7 – Option 2 – Entire City

The following tables provide projected population variance figures for the proposed ward boundaries for the entire city, using Option 2 – West and Option 2 – East.

*Table A: Preliminary Population Forecasts and Variance for Wards*

<b>Ward</b>	<b>2022*</b>	<b>Variance</b>	<b>2026</b>	<b>Variance</b>	<b>2030</b>	<b>Variance</b>	<b>2034</b>	<b>Variance</b>
1	56,508	-19%	69,408	-8%	73,932	-11%	77,270	-11%
2	54,507	-22%	88,289	17%	92,636	12%	94,819	9%
3	53,421	-23%	61,416	-19%	70,943	-14%	78,296	-10%
4	66,930	-4%	66,504	-12%	70,194	-15%	71,562	-18%
5	66,332	-5%	85,099	12%	88,272	7%	90,147	4%
6	111,152	59%	61,034	-19%	80,087	-3%	94,645	9%
7	61,309	-12%	93,509	24%	96,730	17%	99,448	14%
8	62,328	-11%	74,555	-2%	77,485	-6%	79,113	-9%
9	76,359	10%	82,965	10%	88,000	6%	90,330	4%
10	88,153	26%	74,221	-2%	89,121	8%	94,867	9%

*Table B: Preliminary Population Forecasts and Variance for Ward Pairings*

<b>Ward</b>	<b>2022*</b>	<b>Variance</b>	<b>2026</b>	<b>Variance</b>	<b>2030</b>	<b>Variance</b>	<b>2034</b>	<b>Variance</b>
1 & 5	122,840	-12%	154,507	2%	162,204	-2%	167,417	-4%
2 & 6	165,660	19%	149,323	-1%	172,723	4%	189,464	9%
3 & 4	120,351	-14%	127,920	-16%	141,137	-15%	149,858	-14%
7 & 8	123,636	-11%	168,064	11%	174,215	5%	178,561	3%
9 & 10	164,513	18%	157,186	4%	177,121	7%	185,197	6%

Source: Preliminary forecasts prepared for the Region of Peel by Hemson Consulting Ltd. (December 2023).

Note: These figures are for Total Population, which includes a factor to account for the Census undercoverage rate. Some figures may appear rounded to the next whole number.

\* The population forecasts for 2022 are based on the current ward boundaries and are included for reference purposes only.

TOWN OF HALTON HILLS

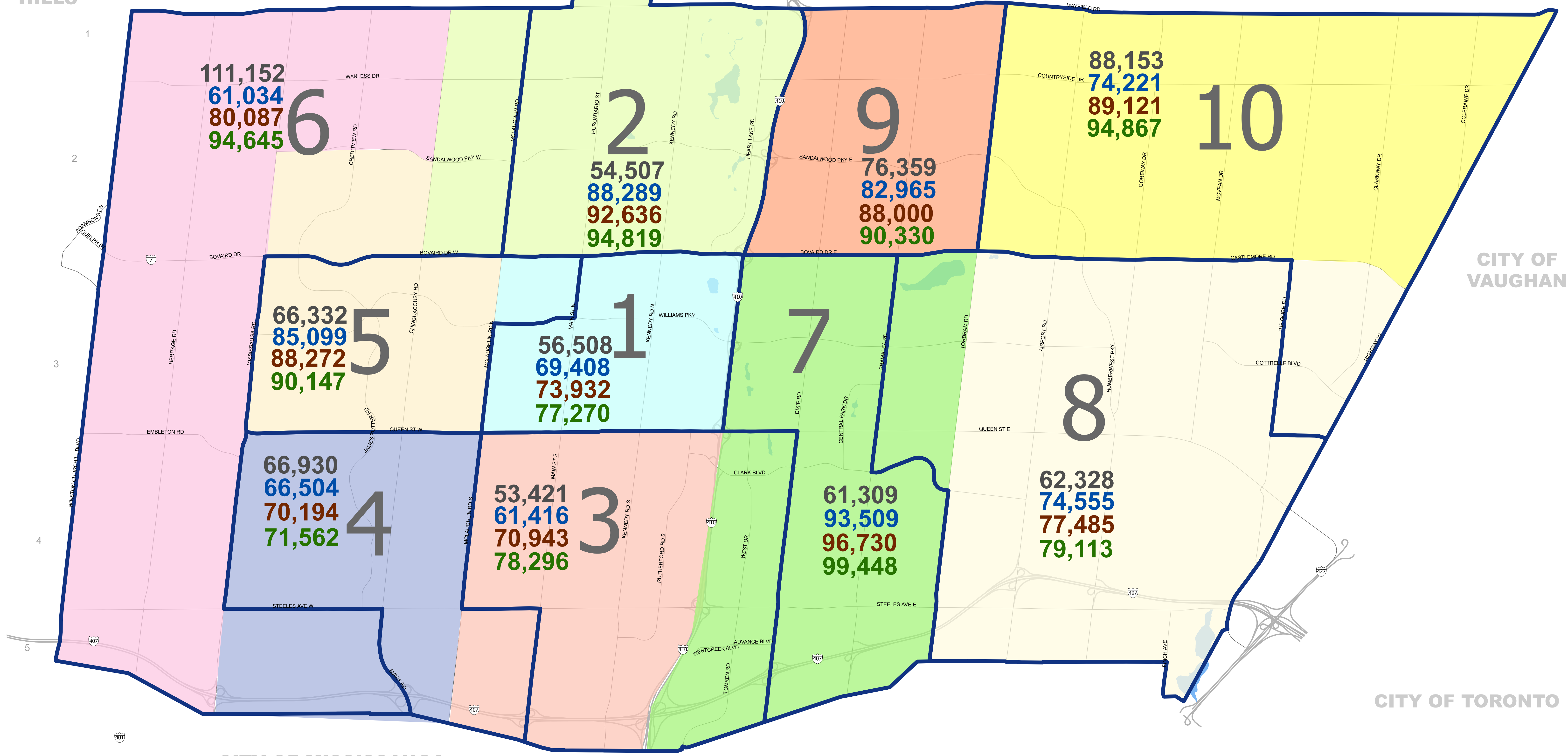
TOWN OF CALEDON

CITY OF VAUGHAN

CITY OF TORONTO

CITY OF MISSISSAUGA

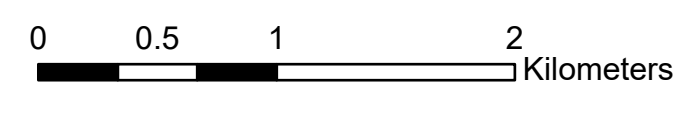
# Option 2 West and 2 East



Current Ward Boundaries  
 Proposed Boundaries - Option 2 West and 2 East

- Ward 1
- Ward 2
- Ward 3
- Ward 4
- Ward 5
- Ward 6
- Ward 7
- Ward 8
- Ward 9
- Ward 10

Year 2022  
 Year 2026  
 Year 2030  
 Year 2034



Date: 2024/09/23

TOWN OF HALTON HILLS


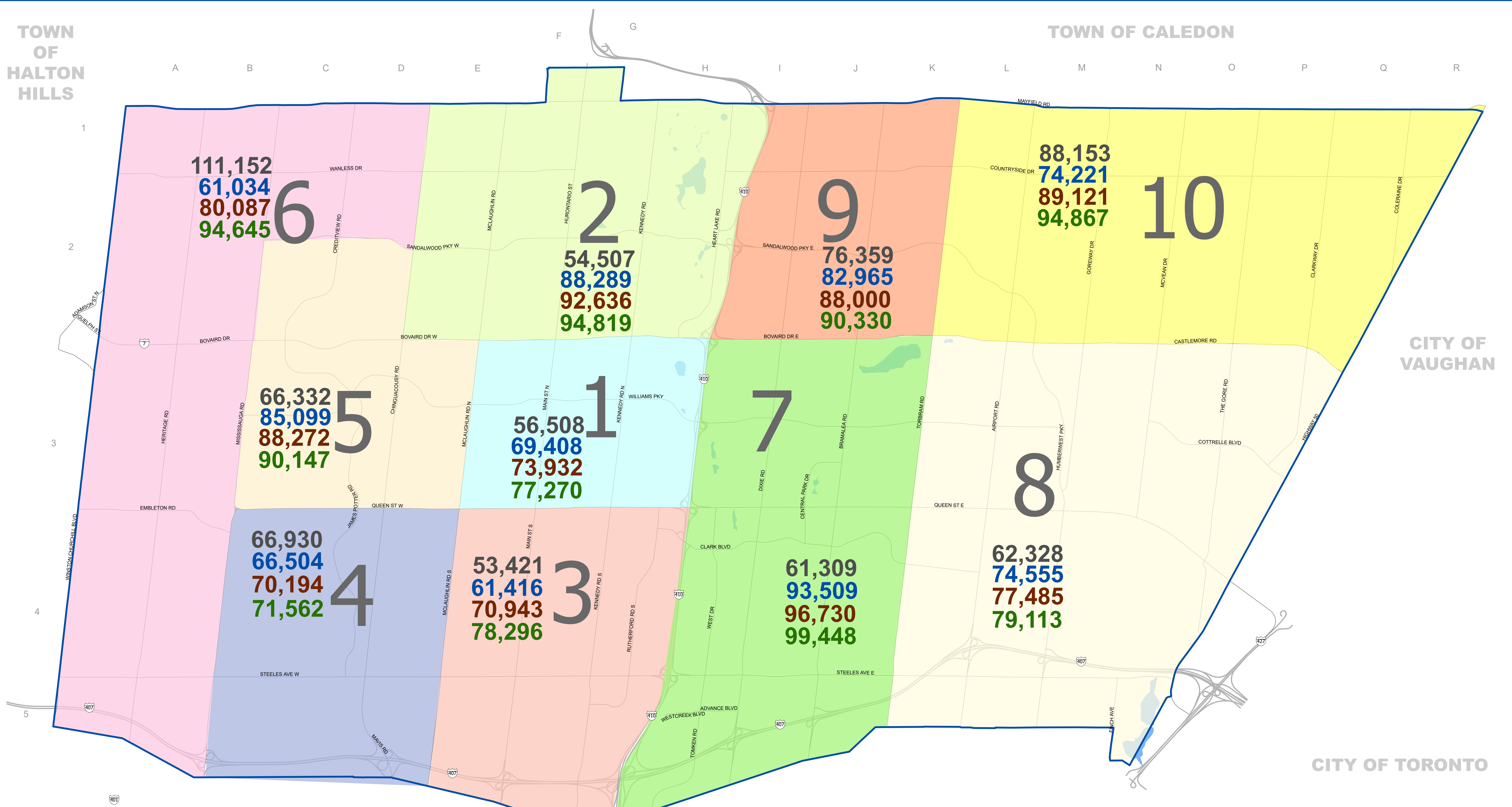
TOWN OF CALEDON

CITY OF VAUGHAN

CITY OF TORONTO

CITY OF MISSISSAUGA

# Option 2 West and 2 East



- Proposed Boundaries - Option 2 West and 2 East
- Ward 6
  - Ward 7
  - Ward 2
  - Ward 8
  - Ward 3
  - Ward 9
  - Ward 4
  - Ward 10
  - Ward 5

Year 2022  
 Year 2026  
 Year 2030  
 Year 2034

0 0.5 1 2 Kilometers  
 Date: 2024/09/23

*Proposed option shown without existing boundary lines*