



FILE NUMBER: A-2024-0362

The Personal Information collected on this form is collected pursuant to section 45 of the Planning Act and will be used in the processing of this application. Applicants are advised that the Committee of Adjustment is a public process and the information contained in the Committee of Adjustment files is considered public information and is available to anyone upon request. Questions about the collection of personal information should be directed to the Freedom of Information and Privacy Coordinator, City of Brampton.

APPLICATION
Minor Variance or Special Permission
 (Please read Instructions)

NOTE: It is required that this application be filed with the Secretary-Treasurer of the Committee of Adjustment and be accompanied by the applicable fee.

The undersigned hereby applies to the Committee of Adjustment for the City of Brampton under section 45 of the Planning Act, 1990, for relief as described in this application from By-Law **270-2004**.

1. **Name of Owner(s)** JASPREET SINGH, JASBEER SINGH and BANVIR KAUR
Address 12 LOOMIS RD, BRAMPTON, ON L7A 4X8

Phone # 647-968-2101 **Fax #** _____
Email MONUBHARAJ@YAHOO.COM

2. **Name of Agent** HARJINDER SINGH / MEM ENGINEERING INC.
Address UNIT-28, 2355 DERRY ROAD EAST, MISSISSAUGA ON L5S1V6

Phone # 905-673-9100 **Fax #** _____
Email MEM.PENG@OUTLOOK.COM

3. **Nature and extent of relief applied for (variances requested):**
 1. TO PERMIT AN EXISTING 0.0 M PERMEABLE LANDSCAPING ABUTTING BOTH THE REQUIRED SIDE YARD LOT LINES.

 2. TO PERMIT AN EXISTING DRIVEWAY WIDTH OF 11.49 M

4. **Why is it not possible to comply with the provisions of the by-law?**
 1. ZONING BY LAW REQUIRES A MINIMUM OF 0.6M OF PERMEABLE LANDSCAPING.

 2. MAXIMUM PERMITTED DRIVEWAY WIDTH IS 7.0 M

5. **Legal Description of the subject land:**
Lot Number 69
Plan Number/Concession Number M 2038
Municipal Address 12 LOOMIS ROAD

6. **Dimension of subject land (in metric units)**
Frontage 11.446 M
Depth 2.75 M
Area 324.93 M2

7. **Access to the subject land is by:**
 Provincial Highway _____
 Municipal Road Maintained All Year
 Private Right-of-Way _____
 Seasonal Road _____
 Other Public Road _____
 Water _____

8. Particulars of all buildings and structures on or proposed for the subject land: (specify in metric units ground floor area, gross floor area, number of storeys, width, length, height, etc., where possible)

EXISTING BUILDINGS/STRUCTURES on the subject land:

TWO STOREY BRICK DWELLING
TWO UNIT DWELLING
GFA -194.44 M2
LENGTH OF PROPERTY - 16.48 M, WIDTH - 9.69 M, HEIGHT - 9.0 M

PROPOSED BUILDINGS/STRUCTURES on the subject land:

EXISTING 0.0 M PERMEABLE LANDSCAPING ABUTTING BOTH THE SIDE LOT LINES.
EXISTING DRIVEWAY WIDTH OF 11.49M

9. Location of all buildings and structures on or proposed for the subject lands: (specify distance from side, rear and front lot lines in metric units)

EXISTING

Front yard setback 3.69 M
Rear yard setback 7.20 M
Side yard setback 0.64 M
Side yard setback 1.25 M

PROPOSED

Front yard setback 3.69 M
Rear yard setback 7.20 M
Side yard setback 0.64 M
Side yard setback 1.25 M

10. Date of Acquisition of subject land: 2021

11. Existing uses of subject property: TWO UNIT DWELLING

12. Proposed uses of subject property: TWO UNIT DWELLING

13. Existing uses of abutting properties: RESIDENTIAL

14. Date of construction of all buildings & structures on subject land: 2017

15. Length of time the existing uses of the subject property have been continued: 7 YEARS

16. (a) What water supply is existing/proposed?

Municipal Well [checked] Other (specify)

(b) What sewage disposal is/will be provided?

Municipal Septic [checked] Other (specify)

(c) What storm drainage system is existing/proposed?

Sewers Ditches Swales [checked] Other (specify)

17. Is the subject property the subject of an application under the Planning Act, for approval of a plan of subdivision or consent?

Yes No ✓

If answer is yes, provide details: File # _____ Status _____

18. Has a pre-consultation application been filed?

Yes No [✓]

19. Has the subject property ever been the subject of an application for minor variance?

Yes No ✓ Unknown

If answer is yes, provide details:

File # _____ Decision _____ Relief _____
File # _____ Decision _____ Relief _____
File # _____ Decision _____ Relief _____

Raman Kumar

Signature of Applicant(s) or Authorized Agent

DATED AT THE City OF Brampton
THIS 13 DAY OF Sept., 2024.

IF THIS APPLICATION IS SIGNED BY AN AGENT, SOLICITOR OR ANY PERSON OTHER THAN THE OWNER OF THE SUBJECT LANDS, WRITTEN AUTHORIZATION OF THE OWNER MUST ACCOMPANY THE APPLICATION. IF THE APPLICANT IS A CORPORATION, THE APPLICATION SHALL BE SIGNED BY AN OFFICER OF THE CORPORATION AND THE CORPORATION'S SEAL SHALL BE AFFIXED.

I, Raman Kumar, OF THE City OF Brampton

IN THE Region OF Peel SOLEMNLY DECLARE THAT:

ALL OF THE ABOVE STATEMENTS ARE TRUE AND I MAKE THIS SOLEMN DECLARATION CONSCIENTIOUSLY BELIEVING IT TO BE TRUE AND KNOWING THAT IT IS OF THE SAME FORCE AND EFFECT AS IF MADE UNDER OATH.

DECLARED BEFORE ME AT THE CITY OF BRAMPTON

IN THE REGION OF _____ OF _____
PEEL THIS 13 DAY OF SEPT, 2024

Valerie Low
a Commissioner, etc.,
Province of Ontario,
for the Corporation of the
City of Brampton.

Expires June 21, 2027.

Raman Kumar

Signature of Applicant or Authorized Agent

[Signature]
A Commissioner etc.

FOR OFFICE USE ONLY

Present Official Plan Designation: _____
R1F-9-2452 Residential

Present Zoning By-law Classification:

This application has been reviewed with respect to the variances required and the results of the said review are outlined on the attached checklist.

Angelo Barbato
Zoning Officer

September 11, 2024
Date

DATE RECEIVED Sept 13, 2024
VL

APPOINTMENT AND AUTHORIZATION OF AGENT

To: The Secretary-Treasurer
Committee of Adjustment
City of Brampton
2 Wellington Street West
Brampton, Ontario
L6Y 4R2

LOCATION OF THE SUBJECT LAND: 12 LOOMIS ROAD, BRAMPTON, ON, L7A 4X8

I/We, JASBEER SINGH, JASPREET SINGH and BANVIR KAUR
please print/type the full name of the owner(s)

the undersigned, being the registered owner(s) of the subject lands, hereby authorize

HARJINDER SINGH / MEM ENGINEERING INC.

please print/type the full name of the agent(s)

to make application to the **City of Brampton Committee of Adjustment** in the matter of an application for **minor variance** with respect to the subject land.

Dated this 30 day of AUGUST, 2024.

Jasbeer Singh Jaspreet Singh Banvir Kaur

(signature of the owner[s], or where the owner is a firm or corporation, the signature of an officer of the owner.)

(where the owner is a firm or corporation, please print or type the full name of the person signing.)

NOTE: If the owner is a firm or corporation, the corporate seal shall be affixed hereto.

PERMISSION TO ENTER

To: The Secretary-Treasurer
Committee of Adjustment
City of Brampton
2 Wellington Street West
Brampton, Ontario
L6Y 4R2

LOCATION OF THE SUBJECT LAND: 12 LOOMIS ROAD, BRAMPTON, ON, L7A 4X8

I/We, JASBEER SINGH, JASPREET SINGH and BANVIR KAUR

please print/type the full name of the owner(s)

the undersigned, being the registered owner(s) of the subject land, hereby authorize the Members of the City of Brampton Committee of Adjustment and City of Brampton staff members, to enter upon the above noted property for the purpose of conducting a site inspection with respect to the attached application for Minor Variance and/or consent.

Dated this 30 day of AUGUST, 2024.

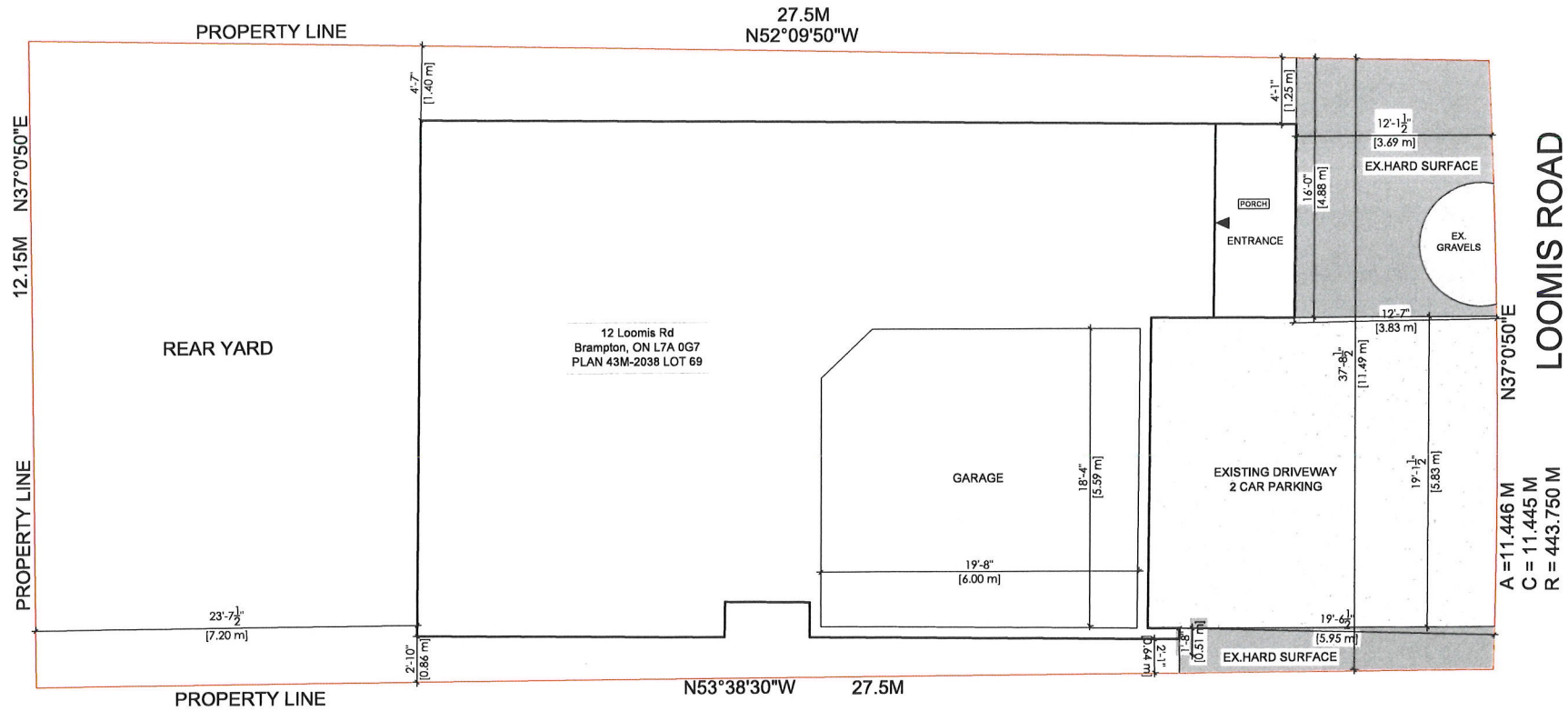
Jasbeer Singh Jaspreet Singh Banvir Kaur

(signature of the owner[s], or where the owner is a firm or corporation, the signature of an officer of the owner.)

(where the owner is a firm or corporation, please print or type the full name of the person signing.)

NOTE: If the owner is a firm or corporation, the corporate seal shall be affixed hereto.

NO DISCUSSION SHALL TAKE PLACE BETWEEN THE COMMITTEE MEMBERS AND THE APPLICANT DURING THE SITE INSPECTION



SITE PLAN
SC: 1/8" - 1'-0"

General Notes

- * CONTRACTOR SHALL CHECK ALL DIMENSIONS ON THE WORK SITE AND REPORT DISCREPANCIES TO THE CONSULTANT'S BEFORE PROCEEDING.
- * ALL DRAWINGS AND SPECIFICATIONS ARE THE PROPERTY OF CONSULTANTS AND MUST BE RETURNED AT THE COMPLETION OF WORK.
- * THIS DRAWING IS NOT TO BE USED FOR CONSTRUCTION UNTIL SIGNED BY THE CONSULTANT.
- * DRAWINGS ARE NOT TO BE SCALED.

LEGENDS:-

REVISION NO.	DATE	DESCRIPTION	BY

Firm Name and Address
MEM ENGINEERING INC
 2355 DERRY ROAD EAST
 MISSISSAUGA, ON, L5S 1V6
 416-558-6755
 Email: harry@memengineering.ca

PROJECT TITLE:
 12 LOOMIS RD,
 BRAMPTON, ON L7A4X8

SHEET TITLE:
SITE PLAN


CLIENT EMAIL:

SCALE: 1/8" = 1'-0"	DRAWING NO.:
PLOT DATE: 25-08-2024	A100
DRAWN BY: GG	
CHECKED BY: HS	



LOT 16, CONCESSION 3
WEST OF HURONTARIO STREET
PART 1, PLAN 43R-35742
PIN 14365-2908 (LT)

SURVEYOR'S REAL PROPERTY REPORT
PART 1 - PLAN SHOWING
LOTS 66, 67, 68 AND 69
REGISTERED PLAN 43M-2038
CITY OF BRAMPTON
REGIONAL MUNICIPALITY OF PEEL
SCALE 1 : 250



J.D. BARNES LIMITED
© COPYRIGHT

METRIC DISTANCES AND/OR COORDINATES SHOWN ON THIS PLAN ARE IN METRES AND CAN BE CONVERTED TO FEET BY DIVIDING BY 0.3048.

PART 2 - SURVEY REPORT

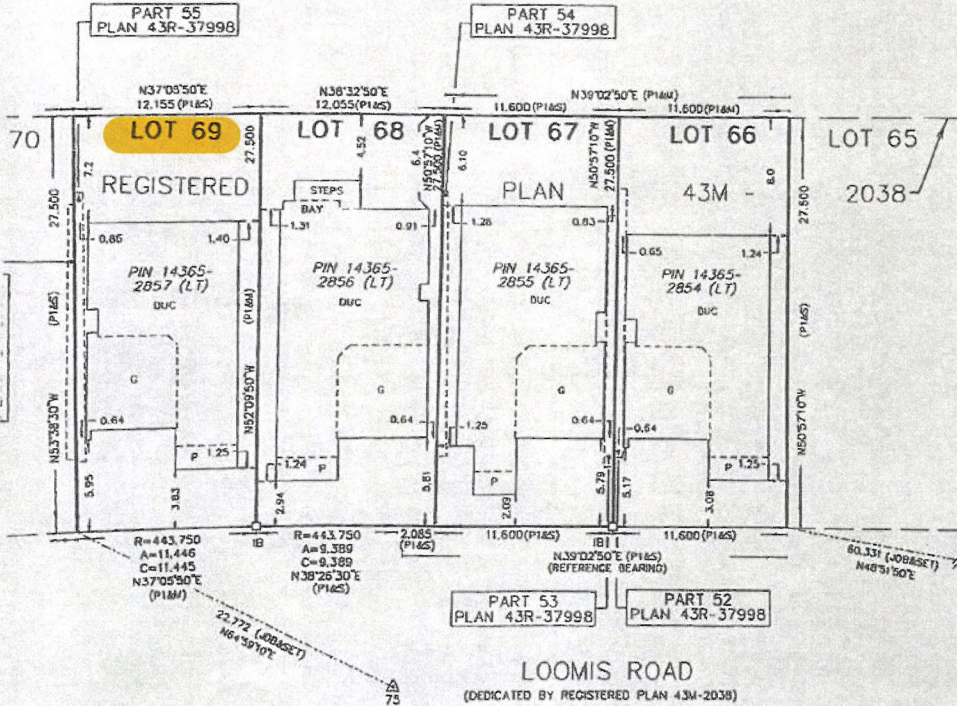
- DESCRIPTION
LOTS 66, 67, 68 AND 69 - REGISTERED PLAN 43M-2038
- REGISTERED EASEMENTS AND/OR RIGHTS-OF-WAY
NONE REGISTERED
- ADDITIONAL REMARKS
PLAN PREPARED FOR LIV COMMUNITIES

NOTES

BEARINGS ARE GRID AND ARE REFERRED TO THE NORTHWESTERLY LIMIT OF LOOMIS ROAD AS SHOWN ON REGISTERED PLAN 43M-2038, HAVING A BEARING OF N39°02'50"E.

- △ DENOTES J. D. BARNES REFERENCE POINT
- DENOTES SURVEY MONUMENT SET
- IB DENOTES IRON BARR
- DUC DENOTES DWELLING UNDER CONSTRUCTION
- P DENOTES PORCH
- G DENOTES GARAGE
- P1&M DENOTES REGISTERED PLAN 43M-2038 AND MEASURED
- P1&S DENOTES REGISTERED PLAN 43M-2038 AND SET
- JOB DENOTES J. D. BARNES LIMITED
- BAY DENOTES BAY WINDOW

ALL BUILDING TIES ARE TAKEN TO CONCRETE FOUNDATION



SURVEYOR'S CERTIFICATE

- I CERTIFY THAT:
1. THIS SURVEY AND PLAN ARE CORRECT AND IN ACCORDANCE WITH THE SURVEYS ACT, THE SURVEYORS ACT AND THE REGULATIONS MADE UNDER THEM.
 2. THE SURVEY WAS COMPLETED ON THE 2nd DAY OF FEBRUARY, 2018.

DATE Mar 11 18
THOMAS J. SALB
ONTARIO LAND SURVEYOR

ASSOCIATION OF ONTARIO
LAND SURVEYORS
PLAN SUBMISSION FORM

2040910



THIS PLAN IS NOT VALID
UNLESS IT IS AN EMBOSSED
ORIGINAL COPY
ISSUED BY THE SURVEYOR
In accordance with
Regulation 1026, Section 29(2).

CONSTRUCTION SRPR BASED ON A CONTROL NETWORK SET
UNDARY RETRACEMENT OF THE ENTIRE SUBDIVISION
BY J.D. BARNES LTD. ON AUGUST 15th, 2017.
POINTS 75 AND 76 ARE ON RECORD WITH J.D. BARNES LTD.

J.D. BARNES LIMITED
LAND INFORMATION SPECIALISTS
100 HURONTARIO STREET, SUITE 400, MISSISSAUGA, ONTARIO L4W 1A1
T: (905) 275-8931 F: (905) 275-8936 www.jdbarnes.com

CE	DR
AB	CHG
	SA
FEB 23/18	REL

15-30-884-10-6

2024-08-25

COVERING LETTER

To

The Secretary-Treasurer
Committee of Adjustment
City of Brampton
2 Wellington Street West
Brampton, Ontario
L6Y 4R2

Subject: Minor Variance application 12 Loomis Rd, Brampton, ON L7A 4X8

Sir/ Madam,

We hope this letter finds you well. Please accept our minor variance application for our client 12 Loomis Rd, Brampton, ON L7A 4X8.

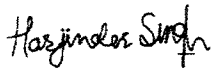
We have a proposal as follow:

1. To permit an existing 0.0 M permeable landscaping in both the side yards.
2. To permit an existing driveway width of 11.49 m

So, we request you to kindly consider our application for minor variance.

We appreciate your cooperation in this matter.

Thank You,



Harjinder Singh

P Eng. PMP, CET, RCJI

Zoning Non-compliance Checklist

File No.

A-2024-0362

Applicant: HARJINDER SINGH
 Address: 12 LOOMIS RD
 Zoning: R1F-9-2452 Residential
 By-law 270-2004, as amended

Category	Proposal	By-law Requirement	Section #
USE			
LOT DIMENSIONS AREA / DEPTH / WIDTH			
BUILDING SETBACKS FRONT / SIDE / REAR			
BUILDING SIZE			
BUILDING HEIGHT			
TOWER SEPARATION			
BELOW GRADE ENTRANCE			
ACCESSORY STRUCTURE SIZE / HEIGHT			
MULTIPLE ACCESSORY STRUCTURES			
DRIVEWAY WIDTH	<p>To permit a driveway width of 11.49m</p> <p>To permit 0.0m of permeable landscaping abutting both side lot lines</p> <p>To permit a parking space depth of 3.83m</p>	<p>whereas the by-law permits a maximum driveway width of 7.0m</p> <p>whereas the by-law requires a minimum 0.6m of permeable landscaping abutting the side lot line.</p> <p>whereas the by-law requires a minimum parking space depth of 5.4m</p>	<p>10.9.1.B.1. c</p> <p>10.9.1.B.4. a</p> <p>6.17.1.a</p>
LANDSCAPED OPEN SPACE	To permit 0% of landscape open space in front yard	whereas the by-law requires those portions of all yards not occupied by permitted structures, accessory structures, permitted encroachments and permitted driveway shall consist of landscaped Open Space	2452.2.9.a
ENCROACHMENTS			
PARKING			
SCHEDULE "C"			

 Angelo Barbato
 Reviewed by Zoning

 September 11, 2024
 Date