

Flower City



brampton.ca

FILE NUMBER: A-2024-0401

The Personal Information collected on this form is collected pursuant to section 45 of the Planning Act and will be used in the processing of this application. Applicants are advised that the Committee of Adjustment is a public process and the information contained in the Committee of Adjustment files is considered public information and is available to anyone upon request. Questions about the collection of personal information should be directed to the Freedom of Information and Privacy Coordinator, City of Brampton.

APPLICATION
Minor Variance or Special Permission
(Please read Instructions)

NOTE: It is required that this application be filed with the Secretary-Treasurer of the Committee of Adjustment and be accompanied by the applicable fee.

The undersigned hereby applies to the Committee of Adjustment for the City of Brampton under section 45 of the Planning Act, 1990, for relief as described in this application from By-Law **270-2004**.

1. **Name of Owner(s)** PARMINDER BATH , HARTARAN KAUR BATH
Address 36 LOVE CRT, BRAMPTON L6P 4H6

Phone # 6475242006 **Fax #** _____
Email TARANBATH@HOTMAIL.COM

2. **Name of Agent** MANPREET KOHLI
Address 66 ENMOUNT DR, BRAMPTON, ON , L6T 4C9

Phone # 437 984 5005 **Fax #** _____
Email PANJABDESIGN@GMAIL.COM

3. **Nature and extent of relief applied for (variances requested):**
Variance requested related to as built existing driveway width of 8.41 m whereas zoning bylaw permits width of 6.7 m only.

Variance requested related to as built existing permeable landscape of 0 m from left side property line whereas zoning bylaw requires .6m permeable landscape from property line.

4. **Why is it not possible to comply with the provisions of the by-law?**

Driveway is existing as built and required for car parking.

5. **Legal Description of the subject land:**
Lot Number LOT 17
Plan Number/Concession Number PLAN M1996
Municipal Address 36 LOVE CRT BRAMPTON L6P 4H6

6. **Dimension of subject land (in metric units)**
Frontage 15.21 M
Depth 34.68 M 34.99 M
Area 527.5 SQ M.

7. **Access to the subject land is by:**
Provincial Highway
Municipal Road Maintained All Year
Private Right-of-Way
Seasonal Road
Other Public Road
Water

0. Particulars of all buildings and structures on or proposed for the subject land: (specify in metric units ground floor area, gross floor area, number of storeys, width, length, height, etc., where possible)

EXISTING BUILDINGS/STRUCTURES on the subject land:

TWO FAMILY DWELLING
GROUND FLOOR AREA: 175 SQ M
GROSS FLOOR AREA: 500 SQ M
NUMBER OF STOREYS: 2
WIDTH: 12.38 M
LENGTH: 13.88 M
HEIGHT: 9 M

PROPOSED BUILDINGS/STRUCTURES on the subject land:

TWO FAMILY DWELLING
GROUND FLOOR AREA: 175 SQ M
GROSS FLOOR AREA: 500 SQ M
NUMBER OF STOREYS: 2
WIDTH: 12.38 M
LENGTH: 13.88 M
HEIGHT: 9 M

1. Location of all buildings and structures on or proposed for the subject lands: (specify distance from side, rear and front lot lines in metric units)

EXISTING

Front yard setback 3.67 M
Rear yard setback 12.9 M
Side yard setback 1.23 M
Side yard setback 1.25 M

PROPOSED

Front yard setback 3.67 M
Rear yard setback 12.9 M
Side yard setback 1.23 M
Side yard setback 1.25 M

- 0. Date of Acquisition of subject land: 15 APRIL 2015
1. Existing uses of subject property: TWO FAMILY DWELLING
2. Proposed uses of subject property: TWO FAMILY DWELLING
3. Existing uses of abutting properties: RESIDENTIAL
4. Date of construction of all buildings & structures on subject land: 19 DEC 2016
5. Length of time the existing uses of the subject property have been continued: 08 NOV 2019

16. (a) What water supply is existing/proposed?

Municipal [X] Other (specify)
Well []

(b) What sewage disposal is/will be provided?

Municipal [X] Other (specify)
Septic []

(c) What storm drainage system is existing/proposed?

Sewers [X] Other (specify)
Ditches []
Swales []

17. Is the subject property the subject of an application under the Planning Act, for approval of a plan of subdivision or consent?

Yes No

If answer is yes, provide details: File # _____ Status _____

18. Has a pre-consultation application been filed?

Yes No

19. Has the subject property ever been the subject of an application for minor variance?

Yes No Unknown

If answer is yes, provide details:

File # A-2024 -0173 Decision 18 June 2024 Relief 8.09 m driveway width instead of 6.7 m
File # _____ Decision _____ Relief .3m permeable side landscaping instead of .6 m
File # _____ Decision _____ Relief _____

[Signature]
Signature of Applicant(s) or Authorized Agent

DATED AT THE CITY _____ OF _____ BRAMPTON
THIS 17 DAY OF OCT, 2024.

IF THIS APPLICATION IS SIGNED BY AN AGENT, SOLICITOR OR ANY PERSON OTHER THAN THE OWNER OF THE SUBJECT LANDS, WRITTEN AUTHORIZATION OF THE OWNER MUST ACCOMPANY THE APPLICATION. IF THE APPLICANT IS A CORPORATION, THE APPLICATION SHALL BE SIGNED BY AN OFFICER OF THE CORPORATION AND THE CORPORATION'S SEAL SHALL BE AFFIXED.

MAUREET KOHL OF THE City OF Brampton
IN THE Region OF Peel SOLEMNLY DECLARE THAT:

ALL OF THE ABOVE STATEMENTS ARE TRUE AND I MAKE THIS SOLEMN DECLARATION CONSCIENTIOUSLY BELIEVING IT TO BE TRUE AND KNOWING THAT IT IS OF THE SAME FORCE AND EFFECT AS IF MADE UNDER OATH.

DECLARED BEFORE ME AT THE
CITY OF BRAMPTON
IN THE REGION OF
PEEL THIS 17 DAY OF
OCT, 2024

[Signature]
Signature of Applicant or Authorized Agent
Valerie Low
a Commissioner, etc.,
Province of Ontario,
for the Corporation of the
City of Brampton.
Expires June 21, 2027.

[Signature]
A Commissioner etc.

FOR OFFICE USE ONLY

Present Official Plan Designation: Residential R1E-15.2-2459

Present Zoning By-law Classification: _____

This application has been reviewed with respect to the variances required and the results of the said review are outlined on the attached checklist.

Angelo Barbato October 10, 2024
Zoning Officer Date

Received Oct 17, 2024
By VL

APPOINTMENT AND AUTHORIZATION OF AGENT

To: The Secretary-Treasurer
Committee of Adjustment
City of Brampton
2 Wellington Street West
Brampton, Ontario
L6Y 4R2

LOCATION OF THE SUBJECT LAND: 36 Love Crt, Brampton, ON

I/We, Parminder Bath and Hartaran Kaur Bath
please print/type the full name of the owner(s)

the undersigned, being the registered owner(s) of the subject lands, hereby authorize

Manpreet Kohli
please print/type the full name of the agent(s)

to make application to the **City of Brampton Committee of Adjustment** in the matter of an application for **minor variance** with respect to the subject land.

Dated this day of 01 OCT , 20 24.

(signature of the owner[s], or where the owner is a corporation, the signature of an officer of the owner.)

Parminder Bath and Hartaran Kaur Bath
(where the owner is a firm or corporation, please print or type the full name of the person signing.)

NOTE: If the owner is a firm or corporation, the corporate seal shall be affixed hereto.

PERMISSION TO ENTER



To: The Secretary-Treasurer
Committee of Adjustment
City of Brampton
2 Wellington Street West
Brampton, Ontario
L6Y 4R2

LOCATION OF THE SUBJECT LAND: 36 Love Ct, Brampton, ON

I/We, Parminder Bath and Hartaran Kaur Bath
please print/type the full name of the owner(s)

the undersigned, being the registered owner(s) of the subject land, hereby authorize the Members of the City of Brampton Committee of Adjustment and City of Brampton staff members, to enter upon the above noted property for the purpose of conducting a site inspection with respect to the attached application for Minor Variance and/or consent.

Dated this day of 10 OCT 2024

(signature of the owner[s], or where the owner is a firm or corporation, the signature of an officer of the owner.)

Parminder Bath and Hartaran Kaur Bath
(where the owner is a firm or corporation, please print or type the full name of the person signing.)

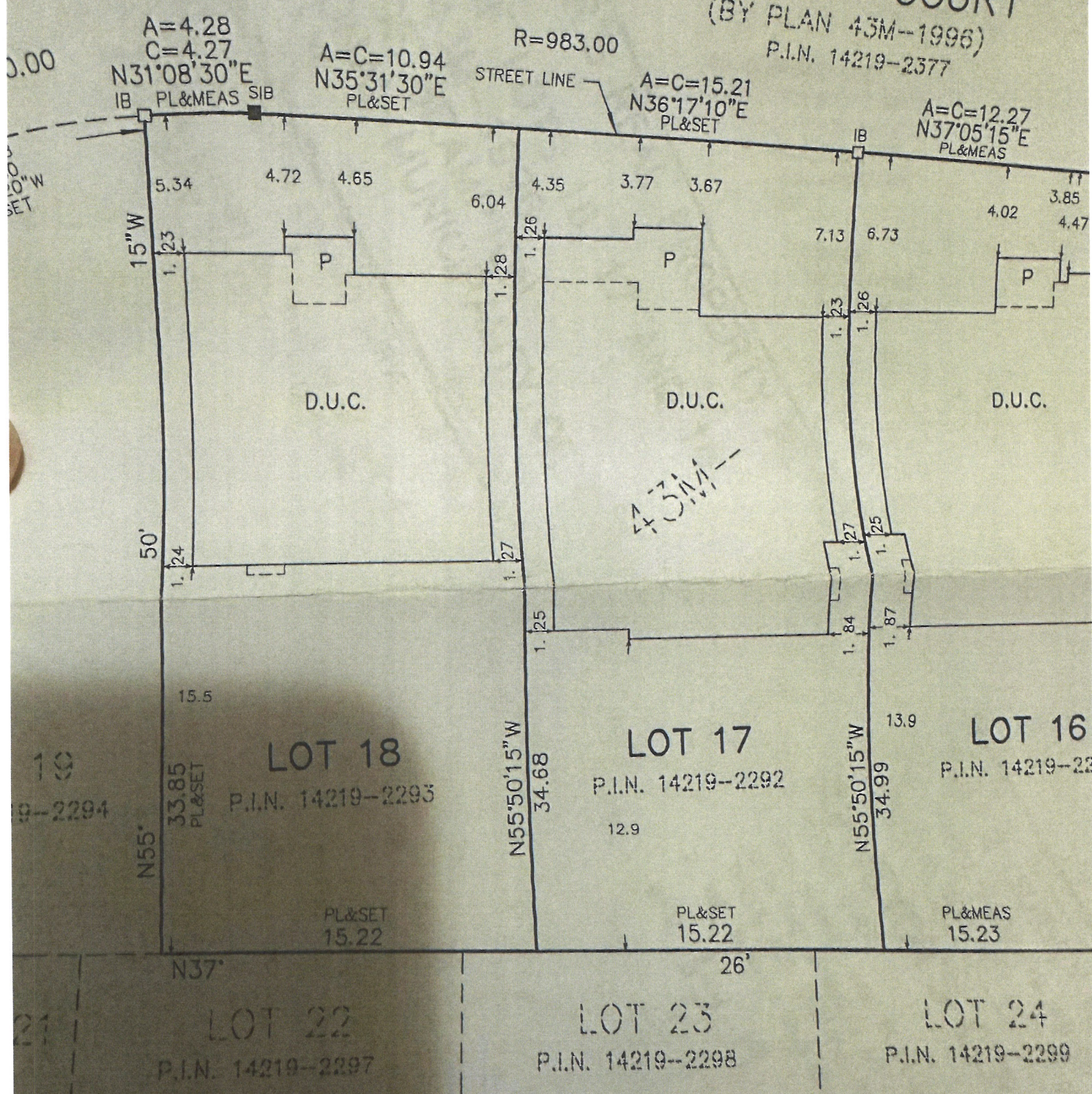
NOTE: If the owner is a firm or corporation, the corporate seal shall be affixed hereto.

NO DISCUSSION SHALL TAKE PLACE BETWEEN THE COMMITTEE MEMBERS AND THE APPLICANT DURING THE SITE INSPECTION

LOVE COURT

(BY PLAN 43M-1996)

P.I.N. 14219-2377



A=4.28
C=4.27
N31°08'30"E
IB PL&MEAS SIB

A=C=10.94
N35°31'30"E
PL&SET

R=983.00

STREET LINE

A=C=15.21
N36°17'10"E
PL&SET

A=C=12.27
N37°05'15"E
PL&MEAS

5.34

4.72

4.65

6.04

4.35

3.77

3.67

7.13

6.73

4.02

3.85

4.47

15"W

1.23

P

1.26

P

1.23

1.26

P

D.U.C.

D.U.C.

D.U.C.

43M-1996

50'

1.24

1.27

1.27

1.25

15.5

1.25

1.84

1.87

19

LOT 18

P.I.N. 14219-2293

LOT 17

P.I.N. 14219-2292

LOT 16

P.I.N. 14219-2291

N55°

33.85
PL&SET

N55°50'15"W
34.68

12.9

N55°50'15"W
34.99

13.9

PL&SET
15.22

PL&SET
15.22

PL&MEAS
15.23

N37°

26'

LOT 22

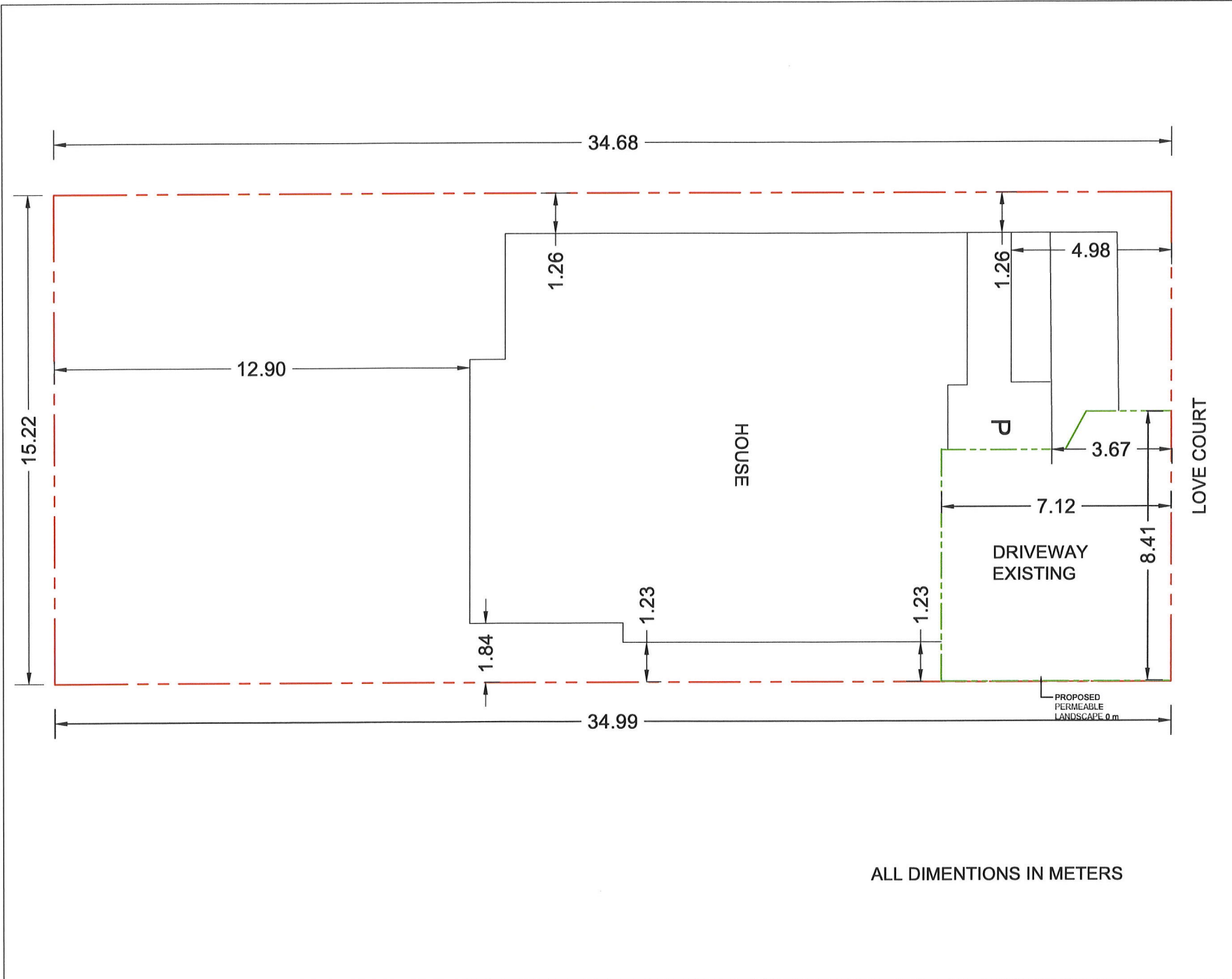
P.I.N. 14219-2297

LOT 23

P.I.N. 14219-2298

LOT 24

P.I.N. 14219-2299




GENERAL NOTES:

I review and take responsibility for the design work on behalf of a firm registered under subsection 3.2.4. of Division C, of the Building Code. I am qualified, and the firm is registered, in the appropriate classes/categories.

Individual BCIN: 20565
Firm BCIN: 110812

SIGNATURE:

MANPREET KOHLI



NO.	REVISION/ ISSUE	DATE
1.	INITIAL ISSUE	

FIRM NAME & ADDRESS:

PUNJAB DESIGN & CONSTRUCTIONS INC.
BCIN: 110812
PH: 437 984 5005

PROJECT NAME & ADDRESS:

36 LOVE CRT

SHEET NAME:

**SITE PLAN
DRAWING**

DATE:

SCALE: 8 MM= 1 M

SHEET NO.: SP1

Zoning Non-compliance Checklist

File No.

A-2024-0401

Applicant: Manpreet Kohli

Address: 36 Love Court

Zoning: Residential R1E-15.2-2459

By-law 270-2004, as amended

Category	Proposal	By-law Requirement	Section #
USE			
LOT DIMENSIONS AREA / DEPTH / WIDTH			
BUILDING SETBACKS FRONT / SIDE / REAR			
BUILDING SIZE			
BUILDING HEIGHT			
GFA			
TOWER SEPARATION			
BELOW GRADE ENTRANCE			
ACCESSORY STRUCTURE SIZE / HEIGHT			
MULTIPLE ACCESSORY STRUCTURES			
DRIVEWAY WIDTH	To permit a driveway width of 8.41m To permit a parking space depth of 3.67m	Whereas by-law permits a maximum driveway width of 7.0m whereas the by-law requires a minimum parking space depth of 5.4m	10.9.1.1 (c) 6.17.1.(a)
LANDSCAPED OPEN SPACE	To permit 0.0m of permeable landscaping abutting the side lot line	Whereas by-law requires a minimum 0.6m of permeable landscaping abutting the side lot line.	10.9.1.4 (a)
ENCROACHMENTS			
PARKING			
SCHEDULE "C"			

Angelo Barbato
Reviewed by Zoning

October 10, 2024
Date