

Subject Lands

WARDSVILLE DR

SES






**RESIDENTIAL**

-  EXECUTIVE RESIDENTIAL
-  LOW / MEDIUM DENSITY
-  MEDIUM DENSITY
-  VILLAGE RESIDENTIAL
-  CLUSTER / HIGH DENSITY
-  CHURCHVILLE HERITAGE CONSERVATION DISTRICT

**EMPLOYMENT**

-  PRESTIGE INDUSTRIAL
-  NEIGHBOURHOOD COMMERCIAL
-  SERVICE COMMERCIAL
-  CONVENIENCE COMMERCIAL
-  HIGHWAY & SERVICE COMMERCIAL
-  SPECIALTY OFFICE AND SERVICE COMMERCIAL
-  OFFICE CENTRE









**INSTITUTIONAL**





-  SECONDARY SCHOOL
-  SENIOR ELEMENTARY SCHOOL
-  ELEMENTARY SCHOOL
-  PLACE OF WORSHIP (RESERVE)
-  Subject Lands


**OPEN SPACE**

-  VALLEYLAND
-  CITY WIDE PARK
-  NEIGHBOURHOOD PARK
-  PARKETTE
-  CEMETERY
-  WOODLOT
-  WETLAND
-  SWM FACILITIES (QUANTITY)



**ROAD NETWORK**

-  MINOR COLLECTOR ROAD (23-26 METRES)
-  MAJOR COLLECTOR ROAD (26-30 METRES)
-  MINOR ARTERIAL ROAD (36 METRES)
-  MAJOR ARTERIAL ROAD (45-50 METRES)
-  PROVINCIAL HIGHWAY
-  HIGHWAY No. 407
-  PRIMARY GATEWAY
-  SECONDARY GATEWAY

-  INTERCHANGE
-  SECONDARY PLAN AREA BOUNDARY
-  PARKWAY BELT
-  HYDRO ONE CORRIDOR
-  L.B.P.I.A OPERATING AREA BOUNDARY
-  ORANGEVILLE RAILWAY DEVELOPMENT CORPORATION



**BRAMPTON**

0 0.03 0.06 0.11 0.17  
Kilometres