


EXCERPT FROM 'SCHEDULE SP 40 BRAM WEST DRAFT LAND USE CONCEPT

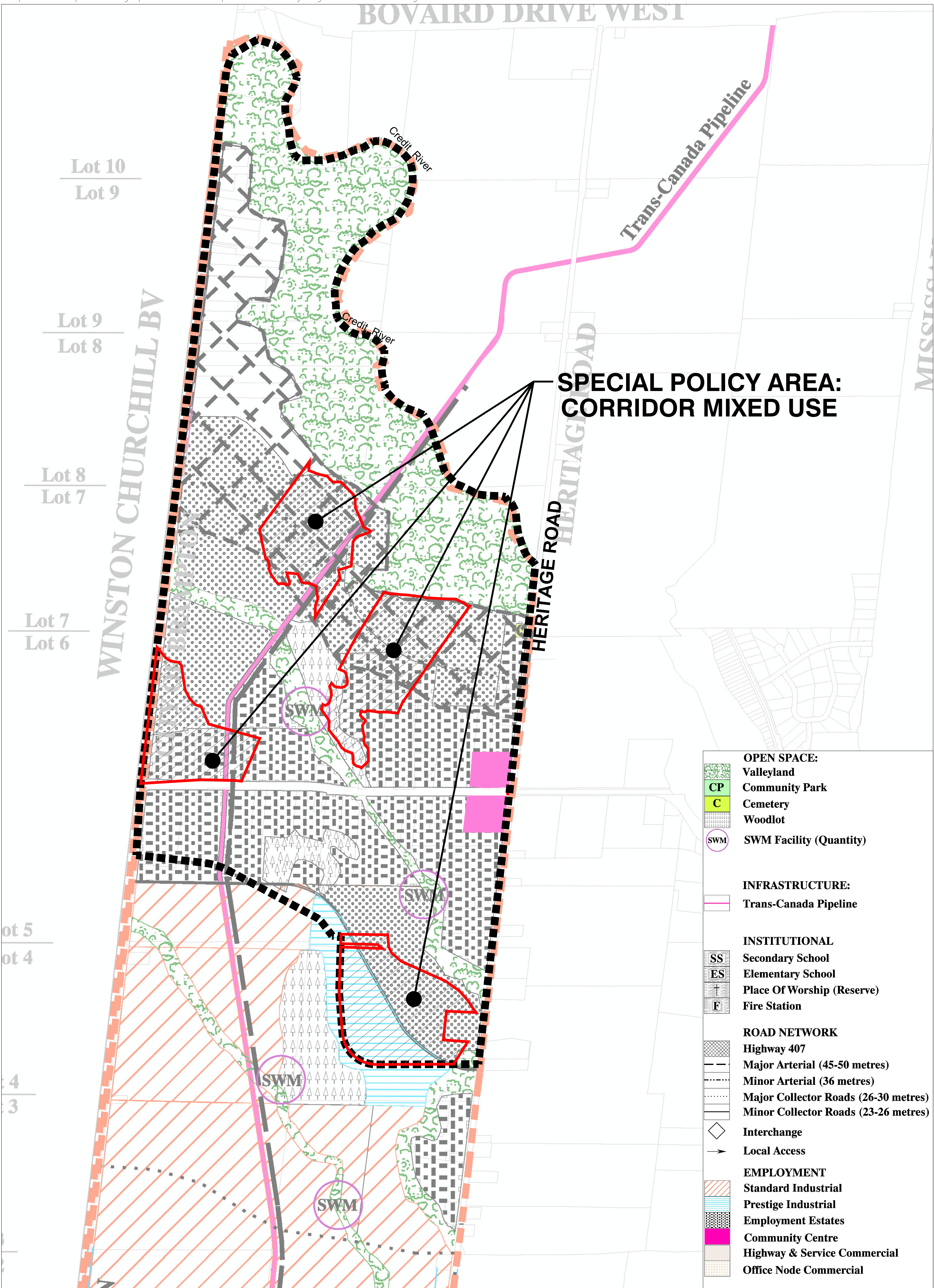
CITY OF BRAMPTON,
REGIONAL MUNICIPALITY OF PEEL

BLOCK PLAN BOUNDARY
SPECIAL POLICY AREAS: CORRIDOR MIXED USE



SCALE NTS
MARCH 31, 2025






**SPECIAL POLICY AREA:
CORRIDOR MIXED USE**

	OPEN SPACE: Valleyland
	CP Community Park
	C Cemetery
	Woodlot
	SWM Facility (Quantity)
INFRASTRUCTURE:	
	Trans-Canada Pipeline
INSTITUTIONAL	
	SS Secondary School
	ES Elementary School
	Place Of Worship (Reserve)
	F Fire Station
ROAD NETWORK	
	Highway 407
	Major Arterial (45-50 metres)
	Minor Arterial (36 metres)
	Major Collector Roads (26-30 metres)
	Minor Collector Roads (23-26 metres)
	Interchange
	Local Access
EMPLOYMENT	
	Standard Industrial
	Prestige Industrial
	Employment Estates
	Community Centre
	Highway & Service Commercial
	Office Node Commercial

**EXCERPT FROM 'SCHEDULE SP 40(a)
BRAM WEST SECONDARY PLAN CHAPTER 40(a)**

CITY OF BRAMPTON,
REGIONAL MUNICIPALITY OF PEEL

- BLOCK PLAN BOUNDARY
- SPECIAL POLICY AREAS: CORRIDOR MIXED USE



SCALE NTS
MARCH 31, 2025

