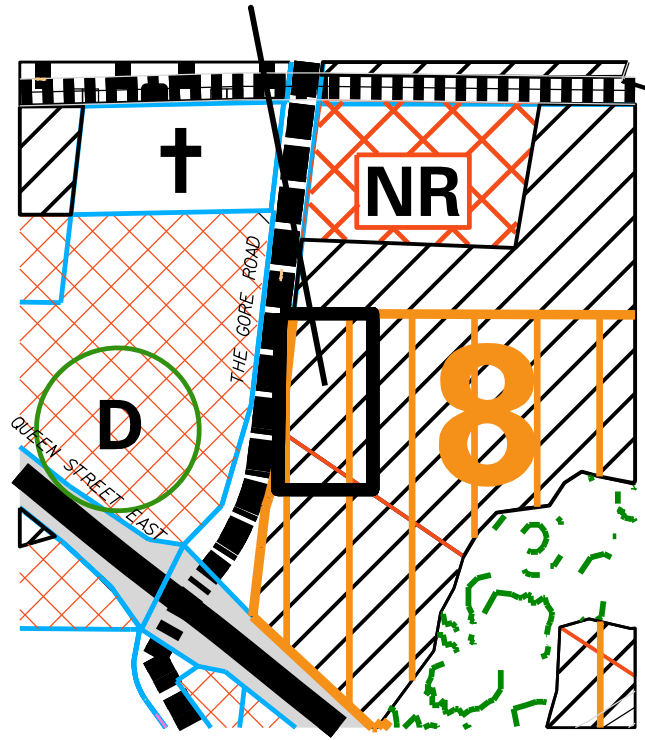

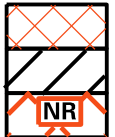



SUBJECT LANDS






EXTRACT FROM SCHEDULE SP41(A) OF THE DOCUMENT KNOWN AS THE BRAM EAST SECONDARY PLAN


- **RESIDENTIAL LANDS:**  
**Low Density**


**EMPLOYMENT LANDS:**  
**Office Node**  
**Mixed Commercial / Industrial**  
**Neighbourhood Retail**

**ROAD NETWORK :**  
**Highway**

**Special Policy Area 8 (Office Node - Mixed Commercial / Industrial)**
- **Major Arterial**  
**Collector Road**

**OPEN SPACE:**  
**Valleyland**

**Storm Water Management Facility**  
**Cemetery**

**INSTITUTIONAL:**  
**Place Of Worship**