








EXTRACT FROM THE BRAMPTON PLAN 2023 SCHEDULE 2 DESIGNATIONS (subject to appeal)

- | | | |
|---|--|--|
|  Subject Lands | Designations |  Mixed-Use Employment |
|  City Boundary |  Mixed Use |  NHS |
|  Major Streets |  Neighbourhoods | |

This map forms part of the Official Plan of the City of Brampton and must be read in conjunction with the text, other schedules and secondary plans. The boundaries and alignments of designations and overlays on this schedule are approximate and are not intended to be scaled.