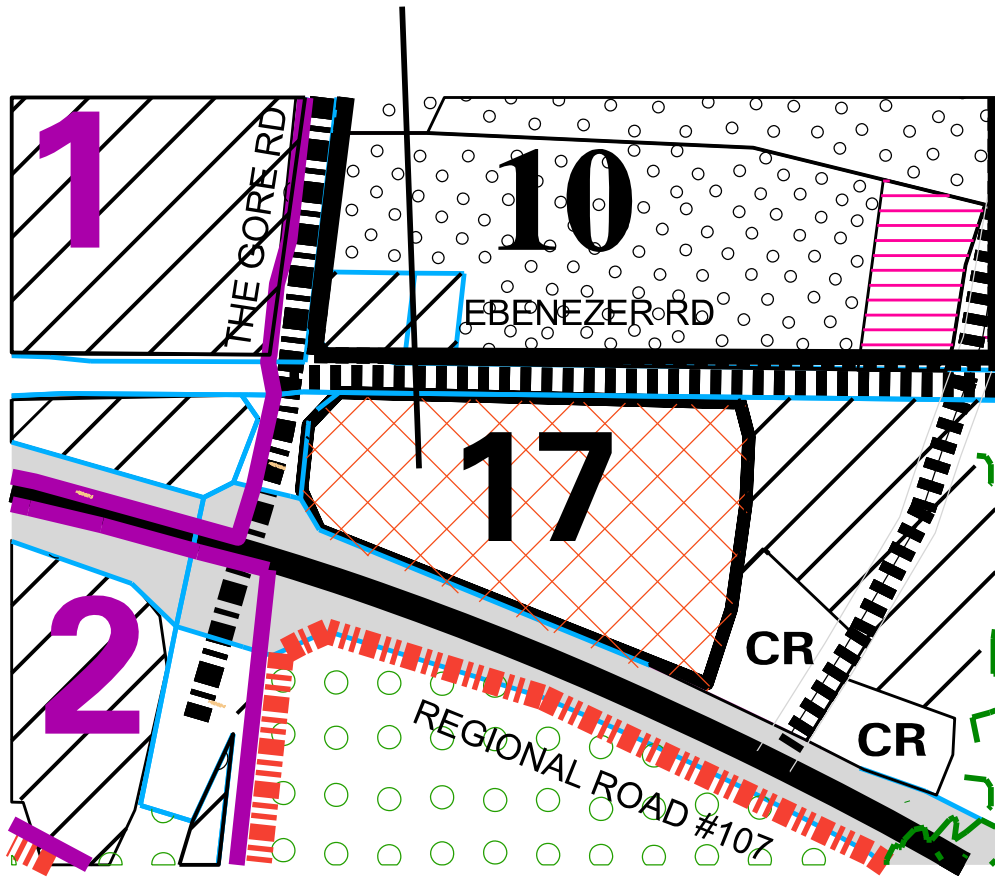
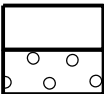

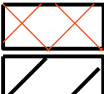







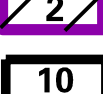
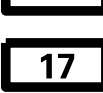

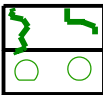





# SUBJECT LANDS



EXTRACT FROM SCHEDULE SP41(A) OF THE DOCUMENT KNOWN AS THE BRAM EAST SECONDARY PLAN

- |   |   |
|---|---|
| <b>RESIDENTIAL LANDS:</b>   |   |
|  | Low Density                                       |
|  | Low / Medium Density                              |
| <b>EMPLOYMENT LANDS:</b>  |   |
|  | Office Node                                       |
|  | Mixed Commercial/Industrial                       |
|  | Convenience Retail                                |
| <b>ROAD NETWORK :</b>   |   |
|  | Highway   |
|  | Minor Arterial                                    |
|  | Collector Road                                    |
|  | Local Road  |
|  | Special Policy Area 1 ( Office )                  |
|  | Special Policy Area 2 ( Public Use / Commercial ) |
|  | Special Policy Area 10 (Riverstone)               |
|  | Special Policy Area 17 (Office/Mixed Use)         |
| <b>OPEN SPACE:</b>  |   |
|  | Valleyland  |
|  | Conservation Lands                                |
|  | Private Commercial Recreation                     |
|  | Secondary Plan Boundary                           |

