






EXTRACT FROM Schedule 9(a) of the document known as Bramalea Mobility Hub Secondary Plan Area 9

 Subject Lands






LAND USE DESIGNATION

-  MIXED USE - OFFICE & RETAIL
-  OFFICE
-  HIGH DENSITY RESIDENTIAL
-  MIXED INDUSTRIAL COMMERCIAL



- SPECIAL SITE AREAS
- SECONDARY PLAN NO. 9 BOUNDARY
-  Appealed to LPAT

ROADS

-  COLLECTOR ROAD
-  MAJOR ARTERIAL ROAD
-  MINOR ARTERIAL ROAD
-  PROVINCIAL HIGHWAY
-  RAILWAY

