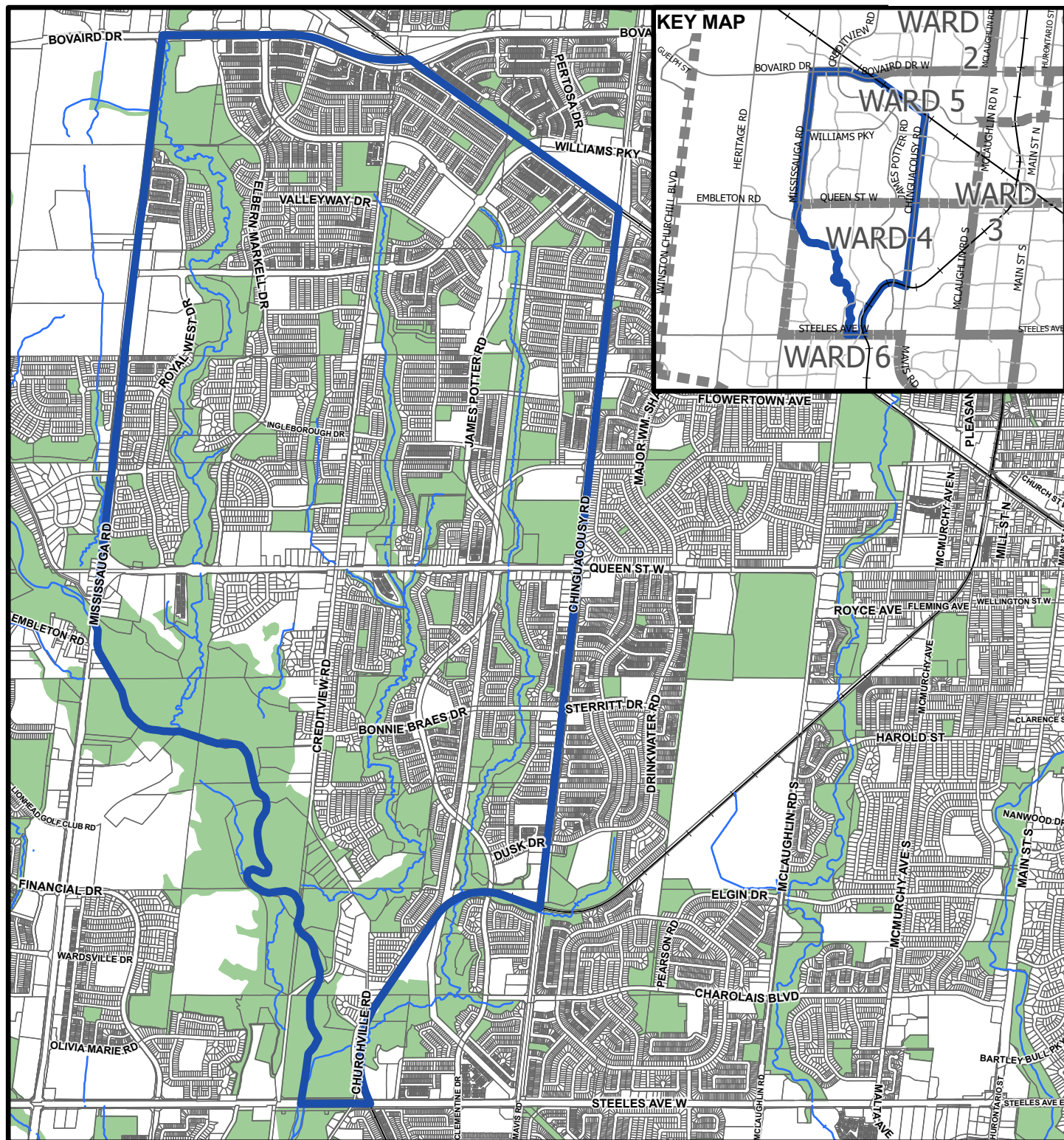


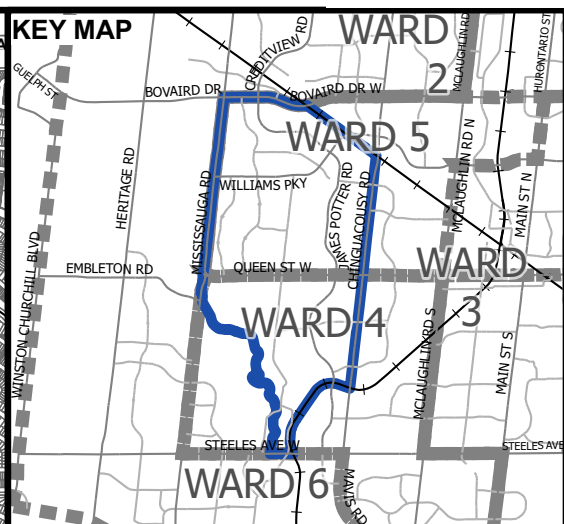
---

# Credit Valley Secondary Plan Location Map

---



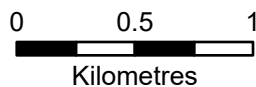
KEY MAP



- SPA 45
- Park
- Major Watercourse
- Parcel Fabric
- Railway



PLANNING, BUILDING AND GROWTH MANAGEMENT



Date: 2025/04/15

## ATTACHMENT 4 LOCATION MAP

Credit Valley Secondary Plan

CITY FILE: SPA-45