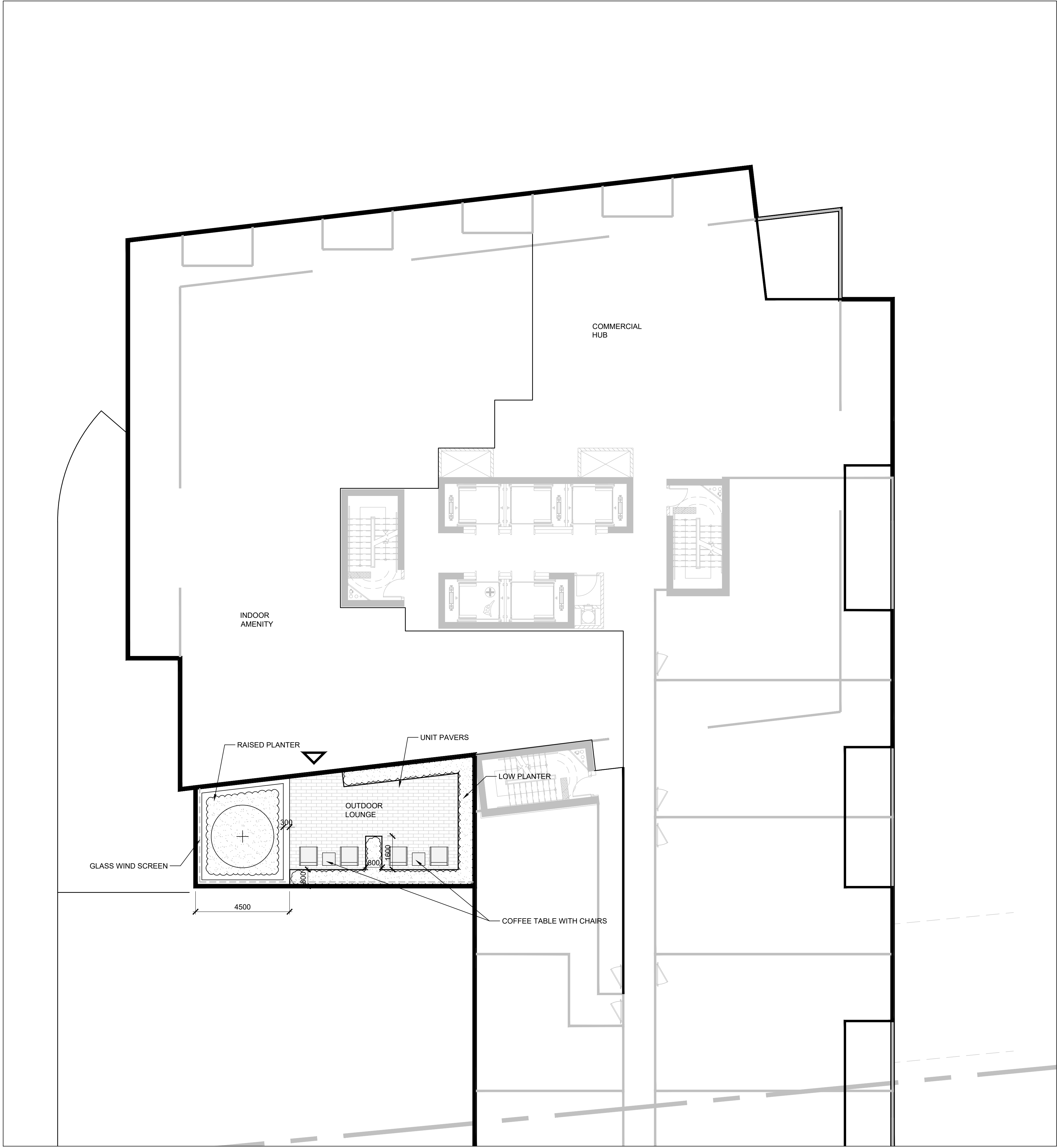


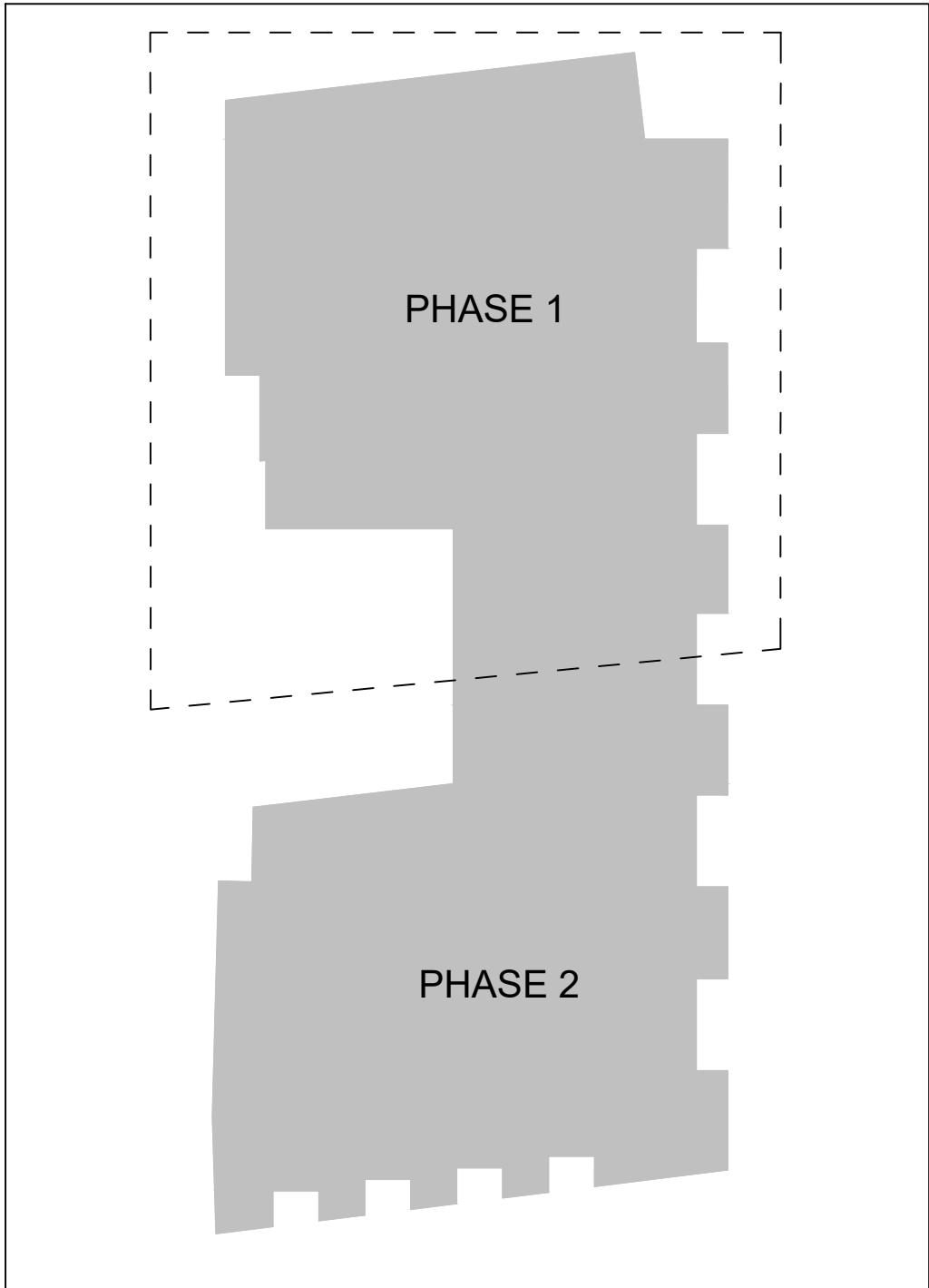


3 MIDDLE SITE SECTION
L101 1:400

FILE NAME: F:\01-Client\Projects\2024\24-004\Package\LOS\1102.dwg
PLOT DATE: Sep 23, 2024 - 12:16pm



1 AMENITY LEVEL 2 LANDSCAPE PLAN
L102 1:100



KEY PLAN

ALL INFORMATION IN THIS DOCUMENT REMAINS
PROPERTY OF FORREC LTD.

All drawings, specifications and related documents are for
use on this project only and must be returned upon request.
Written consent from Forrec Ltd. is required to use, disclose,
disseminate or duplicate documents in whole or part.

All documents remain property of the copyright holder(s).
Any version of this drawing reproduced by any means from
any media without prior written approval of the owner
is to be read for information only. Forrec Ltd. is not liable for
any loss or distortion of information resulting from subsequent
reproduction of the original drawing.

DRAWINGS ARE TO BE USED FOR PURPOSES OF
DESIGN INTENT ONLY.

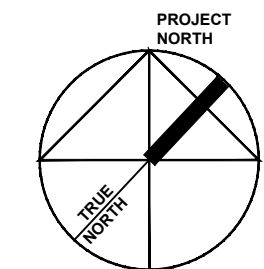
Notes:

- All drawings and specifications are the property of the
landscape architect and may not be reproduced without
their permission and unless the reproduction carries their
name. All design and other information shown on this
drawing are for the use on the specified project only and
shall not be used otherwise without written permission of
the landscape architect.
- Contractor to locate, protect and make good damage to
existing and new utilities.
- Base information based upon topographic survey
drawing provided by the client and field data collected by
the landscape architect on site.
- Legal property lines and utilities to be verified in field
prior to starting construction.
- Do not scale drawings.

NO.	DATE	DESCRIPTION
01	2024-01-19	DRAFT LANDSCAPE FOR REVIEW
02	2024-01-25	DRAFT LANDSCAPE FOR REVIEW
03	2024-03-18	ISSUED FOR ZBA/OPA
03	2024-SEP	ISSUED FOR ZBA/OPA 2

CLIENT

Amdev Property Group
268 Royal York Road, 2nd Floor
Toronto, ON M6V 2V9
Tel: +1 416 792 4441



PROJECT
17 - 29 Mill St. N. + 53 Nelson St. W.
BRAMPTON

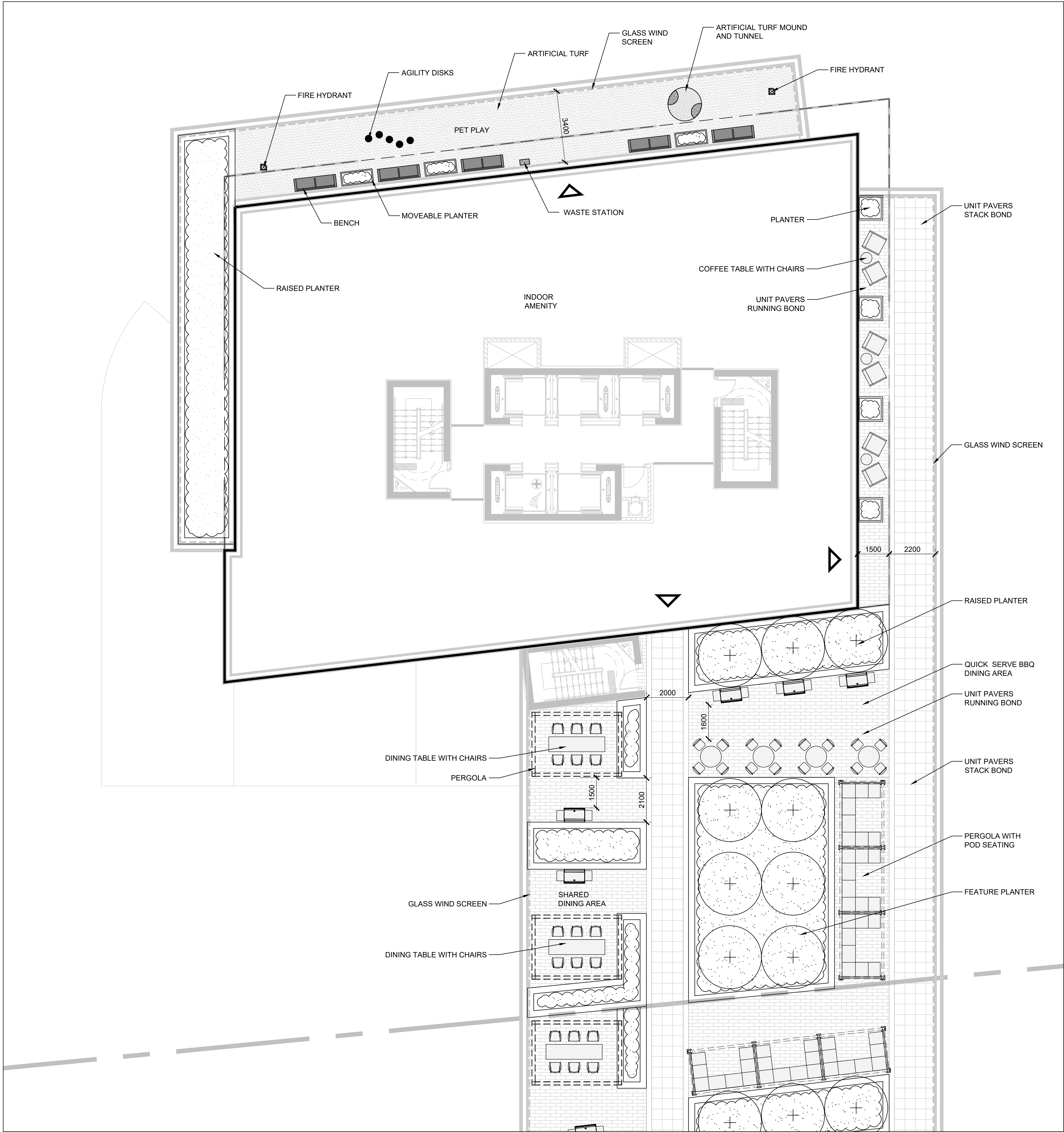
DRAWING TITLE
LEVEL 2 - PARTIAL
LANDSCAPE PLAN NORTH

DATE 2023-XX-XX	SCALE 1:100 @ 24x36
DRAWN BY MR	CHECKED BY MR/JH/ST

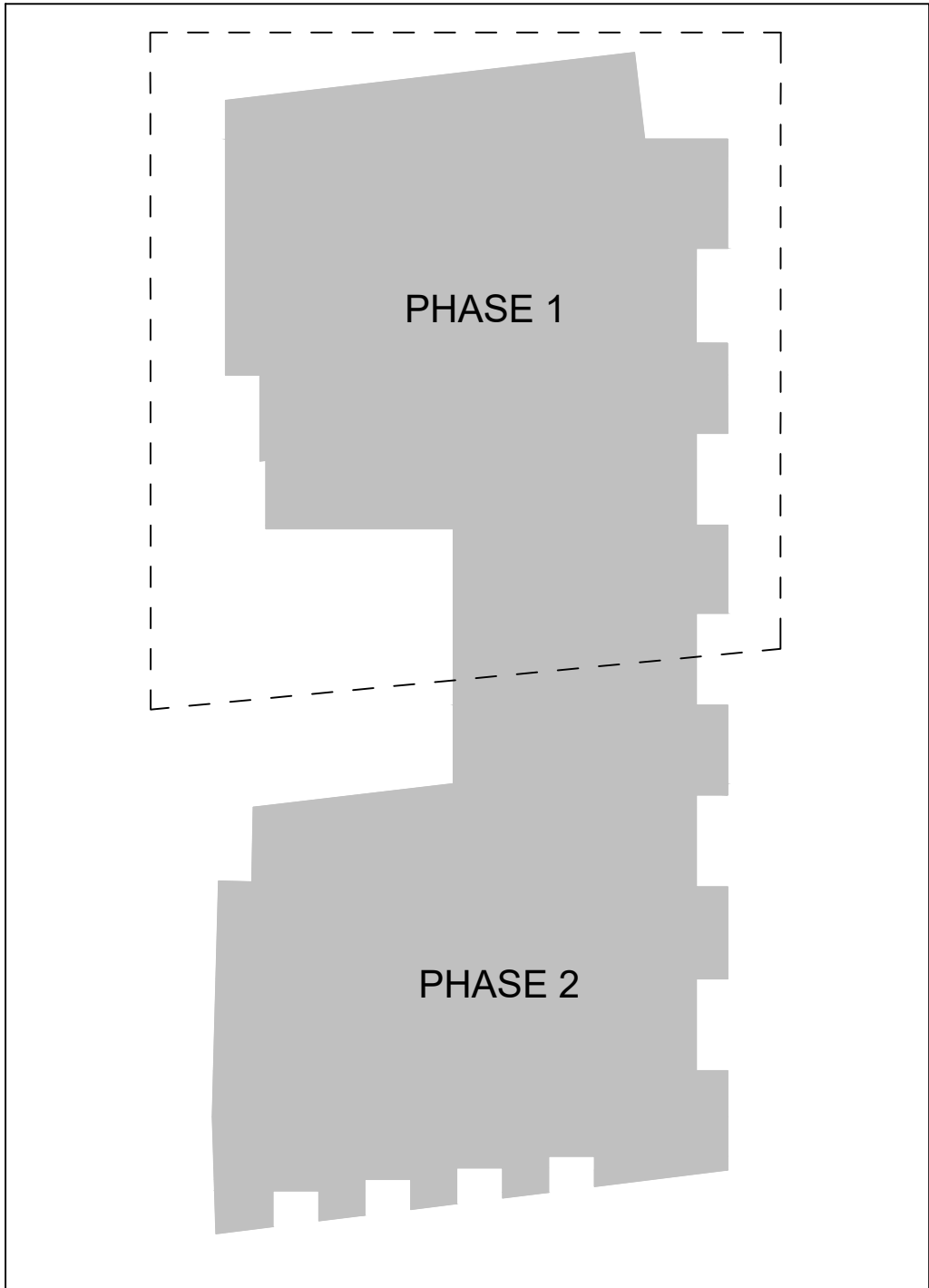
PROJECT NO.
24-004

DRAWING NO.

FILE NAME: F:\01-Client\Projects\2024\4-004\Package\LOS\103.dwg
PLOT DATE: Sep 23, 2024 - 12:16pm



1 AMENITY LEVEL 5 PARTIAL LANDSCAPE PLAN NORTH
L103 1:100



KEY PLAN

ALL INFORMATION IN THIS DOCUMENT REMAINS PROPERTY OF FORREC LTD.

All drawings, specifications and related documents are for use on this project only and must be returned upon request. Written consent from Forrec Ltd. is required to use, disclose, disseminate or duplicate documents in whole or part.

All documents remain property of the copyright holder(s). Any version of this drawing reproduced by any means from any media without prior written approval of the owner is to be read for information only. Forrec Ltd. is not liable for any loss or distortion of information resulting from subsequent reproduction of the original drawing.

DRAWINGS ARE TO BE USED FOR PURPOSES OF DESIGN INTENT ONLY.

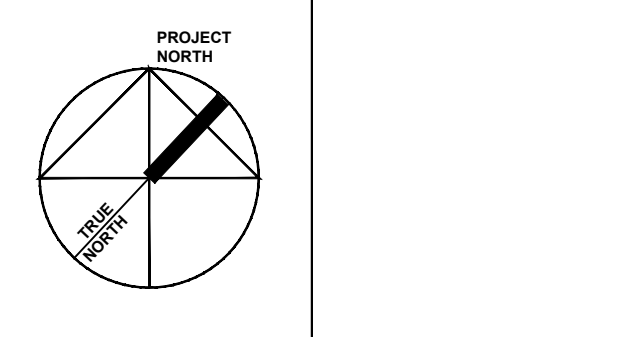
Notes:

- All drawings and specifications are the property of the landscape architect and may not be reproduced without their permission and unless the reproduction carries their name. All design and other information shown on this drawing are for the use on the specified project only and shall not be used otherwise without written permission of the landscape architect.
- Contractor to locate, protect and make good damage to existing and new utilities.
- Base information based upon topographic survey drawing provided by the client and field data collected by the landscape architect on site.
- Legal property lines and utilities to be verified in field prior to starting construction.
- Do not scale drawings.

NO.	DATE	DESCRIPTION
01	2024-01-19	DRAFT LANDSCAPE FOR REVIEW
02	2024-01-25	DRAFT LANDSCAPE FOR REVIEW
03	2024-03-18	ISSUED FOR ZBA/OPA
03	2024-SEP	ISSUED FOR ZBA/OPA 2

CLIENT

Amdev Property Group
268 Royal York Road, 2nd Floor
Toronto, ON M6V 2V9
Tel: +1 416 792 4441

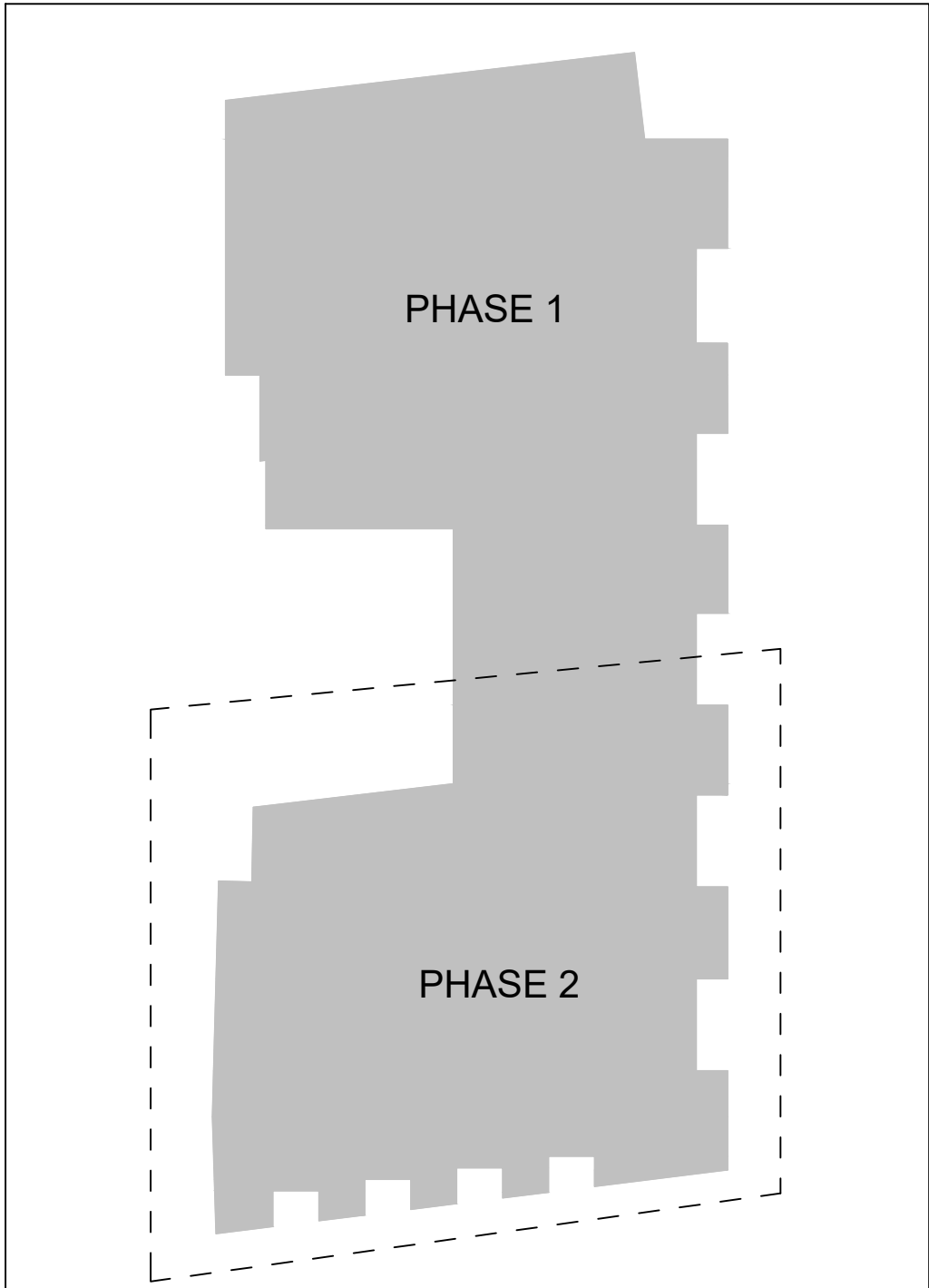
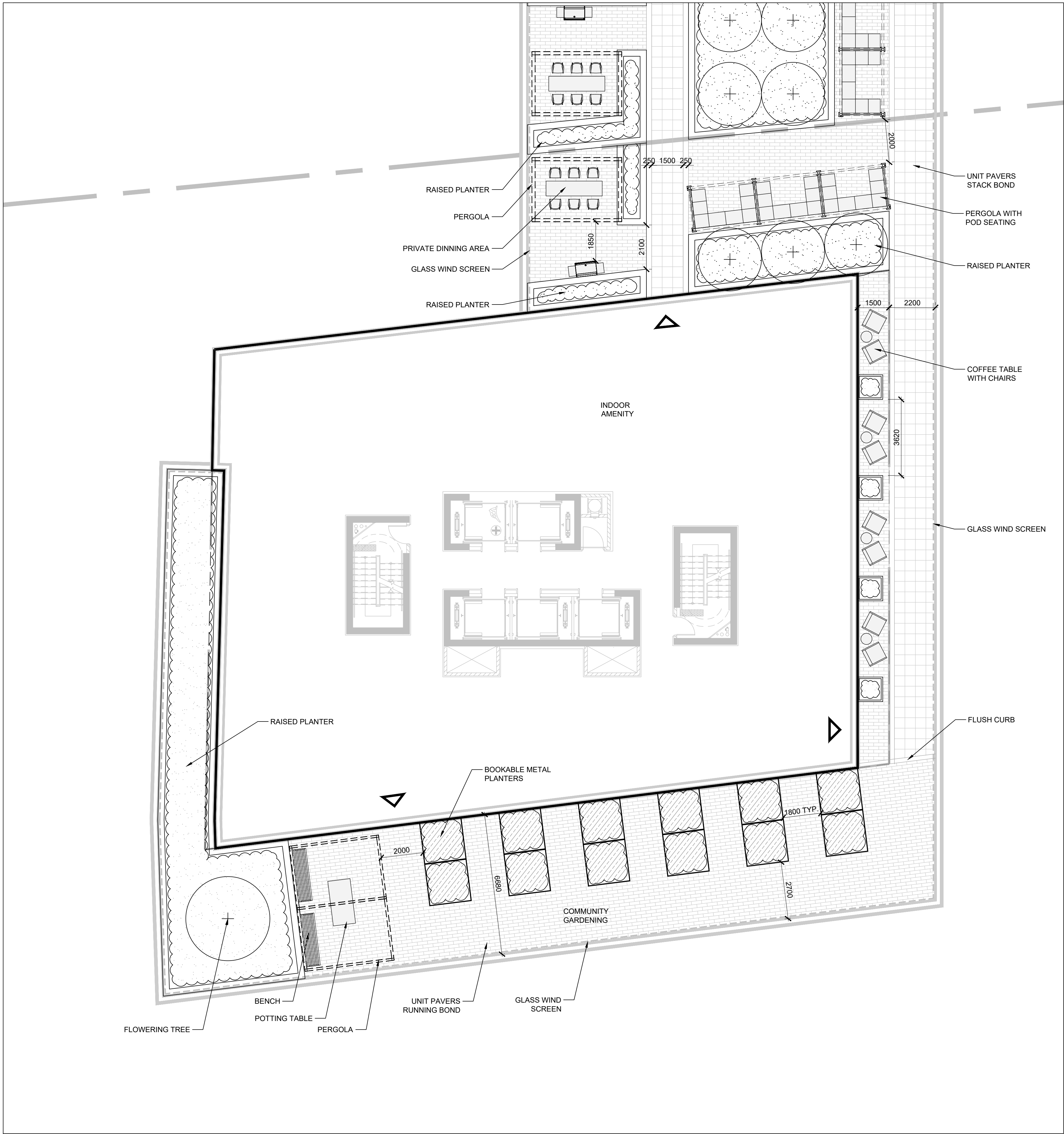


PROJECT
17 - 29 Mill St. N. + 53 Nelson St. W.
BRAMPTON
DRAWING TITLE
LEVEL 5 - PARTIAL
LANDSCAPE PLAN NORTH

DATE 2023-XX-XX	SCALE 1:100 @ 24x36
DRAWN BY MR	CHECKED BY MR/JH/ST

PROJECT NO.
24-004
DRAWING NO.

FILE NAME: F:\01-Client\Projects\2024\4-004\Package\LOS\104.dwg
PLOT DATE: Sep 23, 2024 - 2:07pm



KEY PLAN

1 AMENITY LEVEL 5 PARTIAL LANDSCAPE PLAN SOUTH
L104 1:100

FOR
REC

219 Dufferin Street Suite 100C
Toronto Ontario Canada M6K 3J1
T 416 696 8686 F 416 696 8866
www.forrec.com

ALL INFORMATION IN THIS DOCUMENT REMAINS
PROPERTY OF FORREC LTD.

All drawings, specifications and related documents are for
use on this project only and must be returned upon request.
Written consent from Forrec Ltd. is required to use, disclose,
disseminate or duplicate documents in whole or part.

All documents remain property of the copyright holder(s).
Any version of this drawing reproduced by any means from
any media without prior written approval of the owner
is to be read for information only. Forrec Ltd. is not liable for
any loss or distortion of information resulting from subsequent
reproduction of the original drawing.

DRAWINGS ARE TO BE USED FOR PURPOSES OF
DESIGN INTENT ONLY.

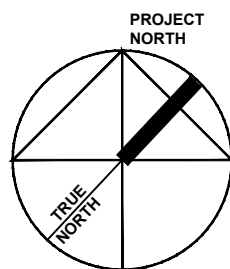
Notes:

- All drawings and specifications are the property of the
landscape architect and may not be reproduced without
their permission and unless the reproduction carries their
name. All design and other information shown on this
drawing are for the use on the specified project only and
shall not be used otherwise without written permission of
the landscape architect.
- Contractor to locate, protect and make good damage to
existing and new utilities.
- Base information based upon topographic survey
drawing provided by the client and field data collected by
the landscape architect on site.
- Legal property lines and utilities to be verified in field
prior to starting construction.
- Do not scale drawings.

NO.	DATE	DESCRIPTION
01	2024-01-19	DRAFT LANDSCAPE FOR REVIEW
02	2024-01-25	DRAFT LANDSCAPE FOR REVIEW
03	2024-03-18	ISSUED FOR ZBA/OPA
03	2024-SEP	ISSUED FOR ZBA/OPA 2

CLIENT

Amdev Property Group
268 Royal York Road, 2nd Floor
Toronto, ON M6V 2V9
Tel: +1 416 792 4441



PROJECT
17 - 29 Mill St. N. + 53 Nelson St. W.
BRAMPTON

DRAWING TITLE
LEVEL 5 - PARTIAL
LANDSCAPE PLAN SOUTH

DATE 2023-XX-XX	SCALE 1:200 @ 24x36
DRAWN BY MR	CHECKED BY MR/JH/ST

PROJECT NO.
24-004
DRAWING NO.