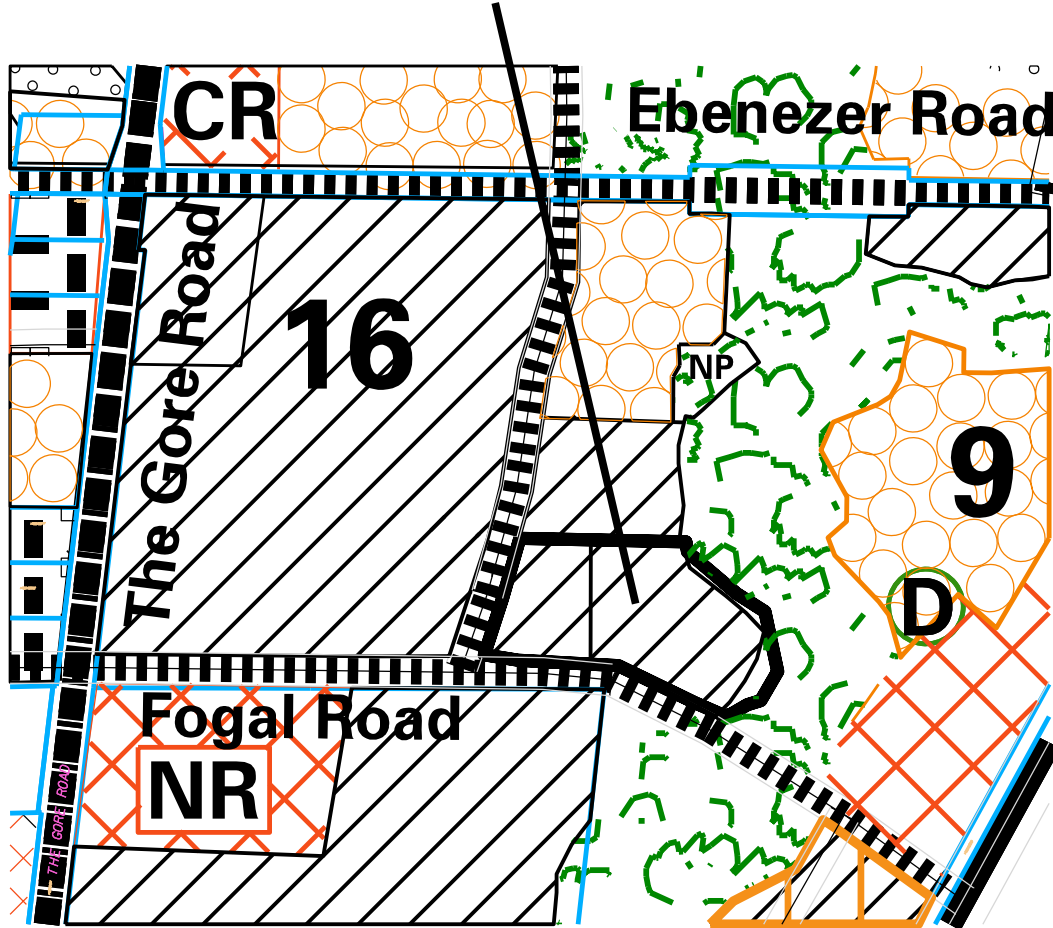
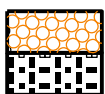


SUBJECT LANDS



EXTRACT FROM SCHEDULE SP41(A) OF THE DOCUMENT KNOWN AS THE BRAM EAST SECONDARY PLAN

RESIDENTIAL LANDS:



Medium Density



Cluster / High Density

EMPLOYMENT LANDS:



Mixed Commercial / Industrial



Neighbourhood Retail



Convenience Retail


ROAD NETWORK :



Major Arterial



Collector Road



Local Road

OPEN SPACE:




Valleyland




Neighbourhood Park



Storm Water Management Facility



Special Policy Area 8 (Office Node - Mixed Commercial/Industrial)



Special Policy Area 9 (Medium Density Residential)



Special Policy Area 16

