

EXTRACT FROM SCHEDULE SP41(A) OF THE DOCUMENT KNOWN AS THE BRAM EAST SECONDARY PLAN

### RESIDENTIAL LANDS:



**Low / Medium Density**



**Medium Density**

### EMPLOYMENT LANDS:

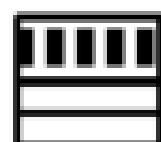


**Mixed Commercial / Industrial**


### ROAD NETWORK :



**Highway**



**Collector Road**



**Local Road**

### OPEN SPACE:



**Valleyland**




**Secondary Plan Boundary**



**BRAMPTON**  
Flower City



0 0.050.1 0.2 0.3



Kilometres