






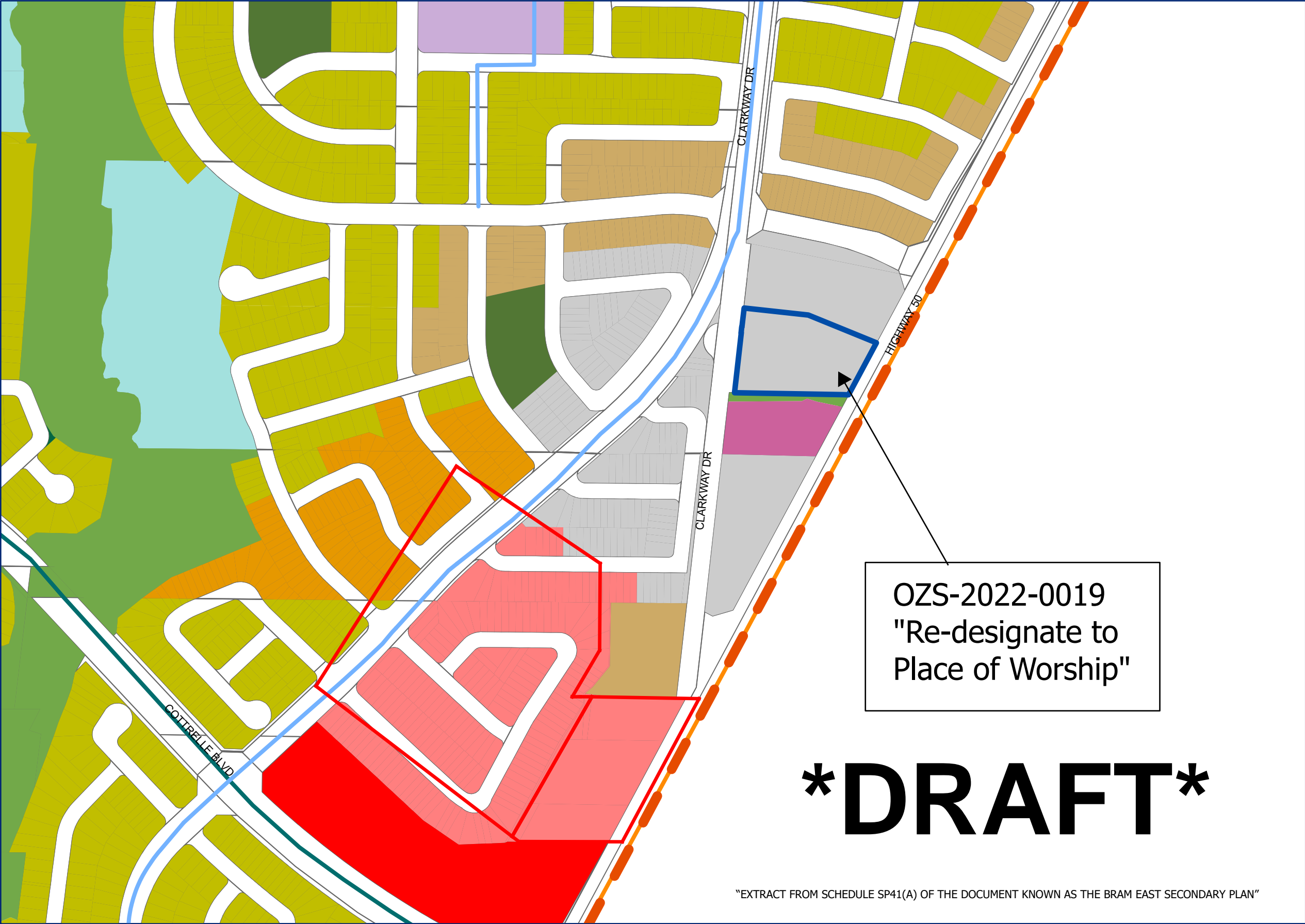
Last Updated - OP06-298

EXTRACT FROM Schedule 'A' OF THE DOCUMENT KNOWN AS THE OFFICIAL PLAN

-  Subject Lands
-  OPEN SPACE
-  RESIDENTIAL

DRAFT





LAND USE:
----- SECONDARY PLAN BOUNDARY

RESIDENTIAL LANDS:
ESTATE RESIDENTIAL
LOW DENSITY
LOW / MEDIUM DENSITY
MEDIUM DENSITY
MEDIUM / HIGH DENSITY
CLUSTER / HIGH DENSITY

EMPLOYMENT LANDS:
OFFICE NODE
MIXED COMMERCIAL / INDUSTRIAL
DISTRICT RETAIL
NEIGHBOURHOOD RETAIL
COMMERCIAL RETAIL
HIGHWAY / SERVICE COMMERCIAL

ROAD NETWORK:
HIGHWAY
MAJOR ARTERIAL
MINOR ARTERIAL
COLLECTOR ROAD
LOCAL ROAD

OPEN SPACE:
VALLEYLAND
CONSERVATION LANDS
PRIVATE COMMERCIAL RECREATION
COMMUNITY PARK
NEIGHBOURHOOD PARK
WOODLOT
STORM WATER MANAGEMENT FACILITY
CEMETERY

INSTITUTIONAL:
ELEMENTARY SCHOOL
SENIOR PUBLIC SCHOOL
SECONDARY SCHOOL
PLACE OF WORSHIP
FIRE STATION
HERITAGE RESOURCE
OPA 201 (Woodlands)
Subject Lands



DRAFT

 City Limit