

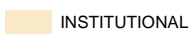






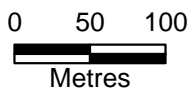




AERIAL PHOTO DATE: SPRING 2019

**Legend**

- |   |  |   |  |
|---|--|---|--|
|  SUBJECT LAND |  AGRICULTURAL |  INSTITUTIONAL |  ROAD |
|  COMMERCIAL  |  OPEN SPACE   |  UTILITY       |  |
|  INDUSTRIAL  |  RESIDENTIAL  |   |  |



Author: ckovac  
Date: 2020/08/14

**APPENDIX 6**  
**AERIAL & EXISTING LAND USE**  
KLM PLANNING PARTNERS INC.  
2652367 ONTARIO INC

CITY FILE: OZS-2020-0019