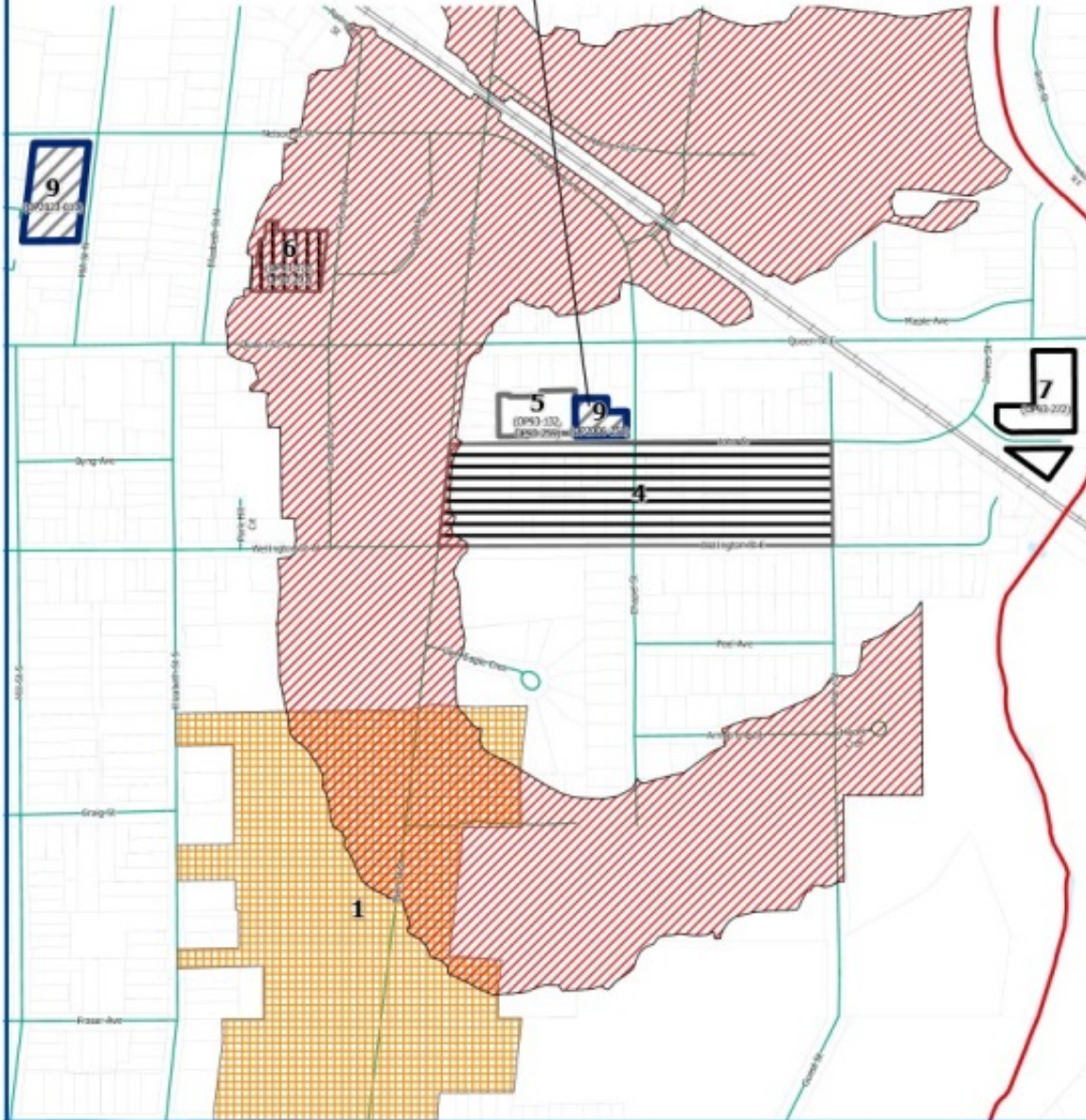













LANDS TO BE REDESIGNATED FROM "SPECIAL POLICY AREA 9" TO "SPECIAL POLICY AREA 10"



EXTRACT FROM SPA 7(C) OF THE DOCUMENT KNOWN AS THE DOWNTOWN BRAMPTON SECONDARY PLAN

- | | | |
|---|---|---|
|  SUBJECT LANDS |  SPECIAL POLICY AREA NO. 3 |  SPECIAL POLICY AREA NO. 7 |
|  Secondary Plan Area 7 |  SPECIAL POLICY AREA NO. 4 |  SPECIAL POLICY AREA NO. 8 |
|  SPECIAL POLICY AREA NO. 1 (Refer to Policy 5.6.1) |  SPECIAL POLICY AREA NO. 5 (Refer to Policy 5.6.5) |  SPECIAL POLICY AREA NO. 9 |
|  SPECIAL POLICY AREA NO. 2 |  SPECIAL POLICY AREA NO. 6 | |

