













AERIAL PHOTO DATE: SPRING 2020

Legend

	SUBJECT LAND		AGRICULTURAL		INSTITUTIONAL		ROAD
	COMMERCIAL		OPEN SPACE		UTILITY		CITY LIMIT
	INDUSTRIAL		RESIDENTIAL				

