

# **2020/2021 Active Transportation Implementation**

## **Brampton Cycling Advisory Committee**

April 20, 2021

Manvir Tatla  
Project Manager, Sustainable Transportation  
Region of Peel





# Agenda Items

## Overview

- 2020 Completed Infrastructure
- 2021 Planned Infrastructure
- Implementation Map
- Projects in Detailed Design
- Looking Ahead
- Program Coordination







# 2020 Completed Infrastructure

Multi-Use Pathways			
Road	From	To	Length (km)
Dixie Road	Queen Street	Clark Boulevard	0.63
The Gore Road	250m N of Castlemore Road	Gore Meadows Community Centre	0.31
Queen Street West	Elbern Markell Drive	Royal West Drive	0.30
Mayfield Road	Bramalea Road	Airport Road	2.60
<b>Total</b>			<b>3.84</b>

Crossrides	
Intersection	Location (Leg)
Mayfield Road and Torbram Road	South





# 2021 Planned Infrastructure

## Multi-Use Pathways (completion in 2021)

Road	From	To	Length (km)
Dixie Road	Advance Boulevard	Steeles Avenue	0.59
Steeles Avenue	McLaughlin Road	Lancashire Lane	1.03
Bovaird Drive	Highway 410	Hurontario Street	1.00
		<b>Total</b>	<b>2.62</b>

## Multi-Use Pathways (construction start/continues in 2021)

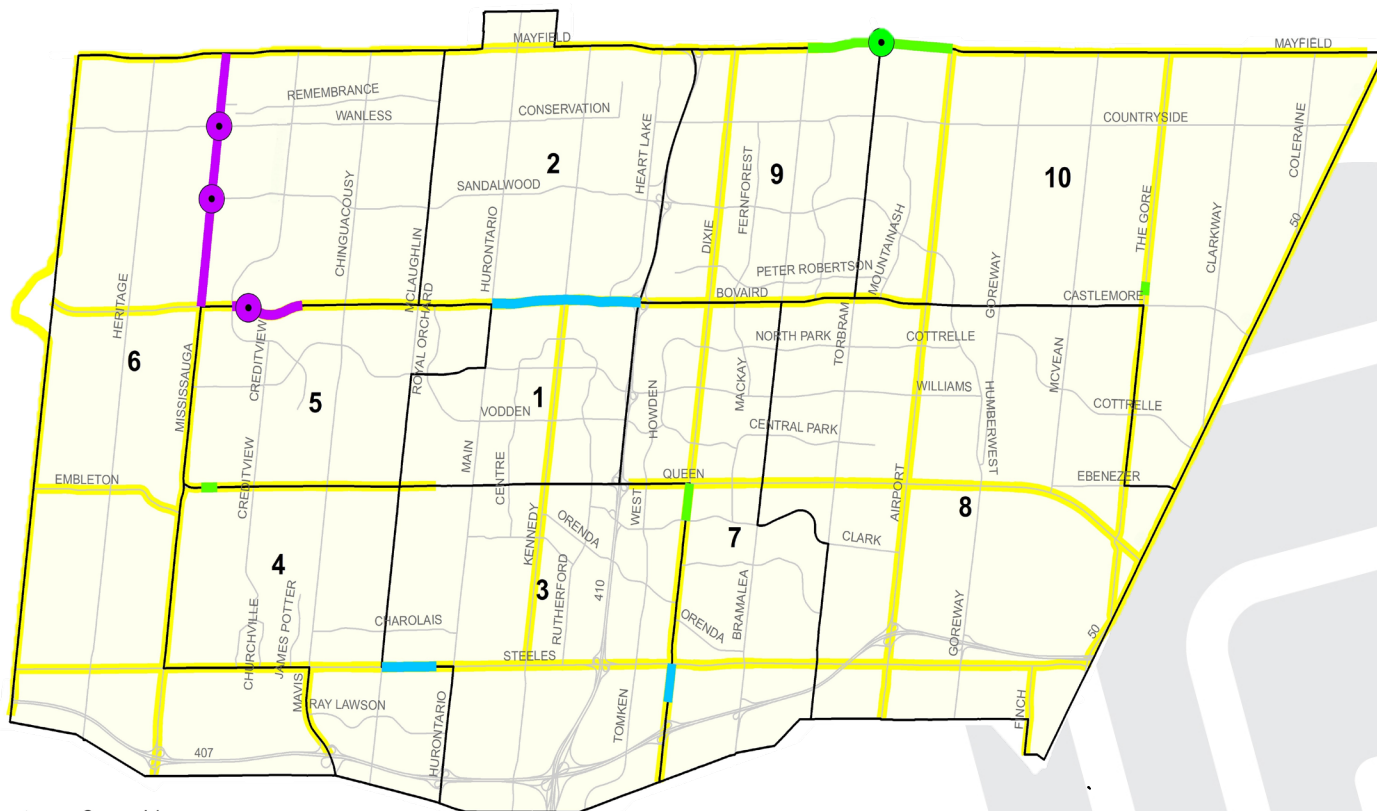
Road	From	To	Length (km)
Mississauga Road	Bovaird Drive	Mayfield Road	4.00
Bovaird Drive	Lake Louise Road/Worthington Avenue	Creditview Road	1.30
		<b>Total</b>	<b>5.30</b>

## Crossrides (construction start in 2021)

Intersection	Location (Leg)
Mississauga Road and Sandalwood Parkway West	East
Mississauga Road and Wanless Drive	East
Bovaird Drive and Ashbyfield Road	South
Bovaird Drive and Lagerfield Drive	North



# Implementation Map



## Legend

- 2020 AT Infrastructure - Crossrides
- 2020 AT Infrastructure - Multi-Use Paths
- 2021 AT Infrastructure - Multi-Use Paths
- Construction starts/continues 2021, completion beyond 2021 - Crossrides
- Construction starts/continues 2021, completion beyond 2021 - Multi-Use Paths
- Ward Boundary
- Major Roads
- Regional Roads



# Projects in Detailed Design

Multi-Use Pathways			
Road	From	To	Length (km)
Dixie Road	Queen Street	Bovaird Drive	6.10
Airport Road	Williams Parkway (intersection project)		0.36
Mississauga Road	Financial Road	South of Bovaird Drive	2.50
Steeles Avenue	Chinguacousy Road	Mississauga Road	5.50
Steeles Avenue	Mississauga Road	Winston Churchill Boulevard	5.60
Bovaird Drive	Mississauga Road	West of Heritage Drive	1.20
Dixie Road	Bovaird Drive	Countryside Drive	4.06
		<b>Total</b>	<b>25.32</b>

Cycle Tracks			
Road	From	To	Length (km)
The Gore Road	Queen Street	Castlemore Road	4.00
		<b>Total</b>	<b>4.00</b>

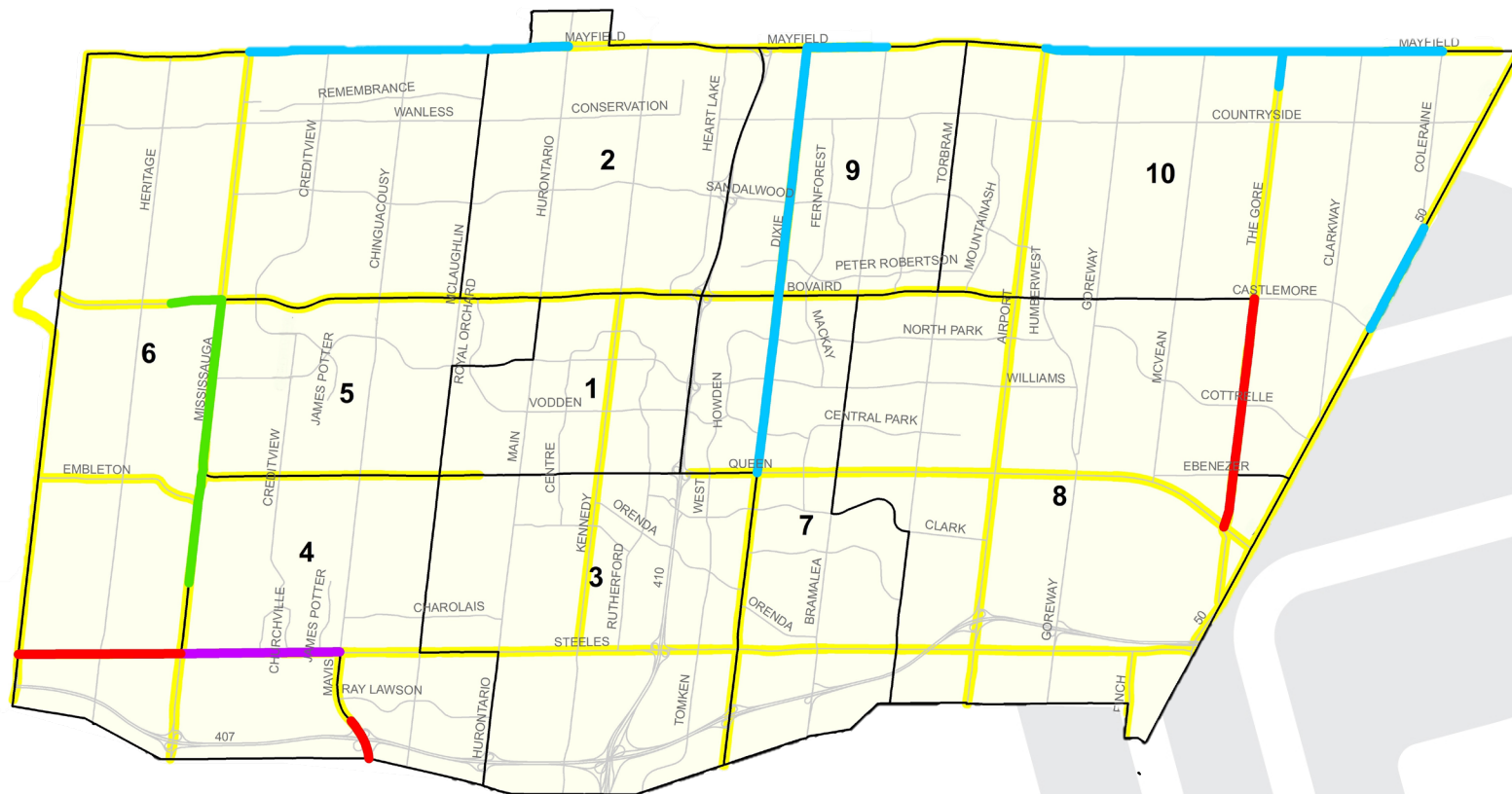


# Projects in Detailed Design - Cont'd

Multi-Use Pathways (shared with other municipalities)			
Road	From	To	Length (km)
Dixie Road	Countryside Drive	North of Mayfield Road	4.42
Highway 50	Castlemore Road	Major Mackenzie Drive West	5.50
Mayfield Road	Dixie Road	Bramalea Road	1.50
Mayfield Road	Airport Road	The Gore Road	4.10
The Gore Road	Mayfield Rd	Squire Ellis Drive	0.90
Mayfield Road	The Gore Road	Coleraine Drive	2.80
Mayfield Road	Hurontario Street	Chinguacousy Road	5.50
Mayfield Road	Chinguacousy Road	Mississauga Rd	5.50
Mavis Road	North of Highway 407	South of Highway 407	1.00
Total			31.22



# Looking Ahead (beyond 2021)



## Legend

- Detailed Design 0-30%
- Detailed Design 30-60%
- Detailed Design 60-90%
- Property Acquisition
- Ward Boundary
- Major Roads
- Regional Roads



# Program Coordination

- Capital Budget meetings held biannually with regional and local municipal programming staff
- Active Transportation Infrastructure Coordination meetings held quarterly with regional and local municipal active transportation staff
- Ongoing discussions with Conservation Authorities (CVC and TRCA) on their respective trail network goals and objectives (ex. Credit Valley Trail)
- Ongoing discussions with other agencies such as the Waterfront Regeneration Trust on broader connections (ex. Greenbelt Route)
- Propose annual updates in Q1 of each year to BCAC as well as additional updates throughout the year, as requested by the committee





**Thank you! | Questions?**