

CITY OF BRAMPTON



Date: January 2021
Drawn By: R. Moryc



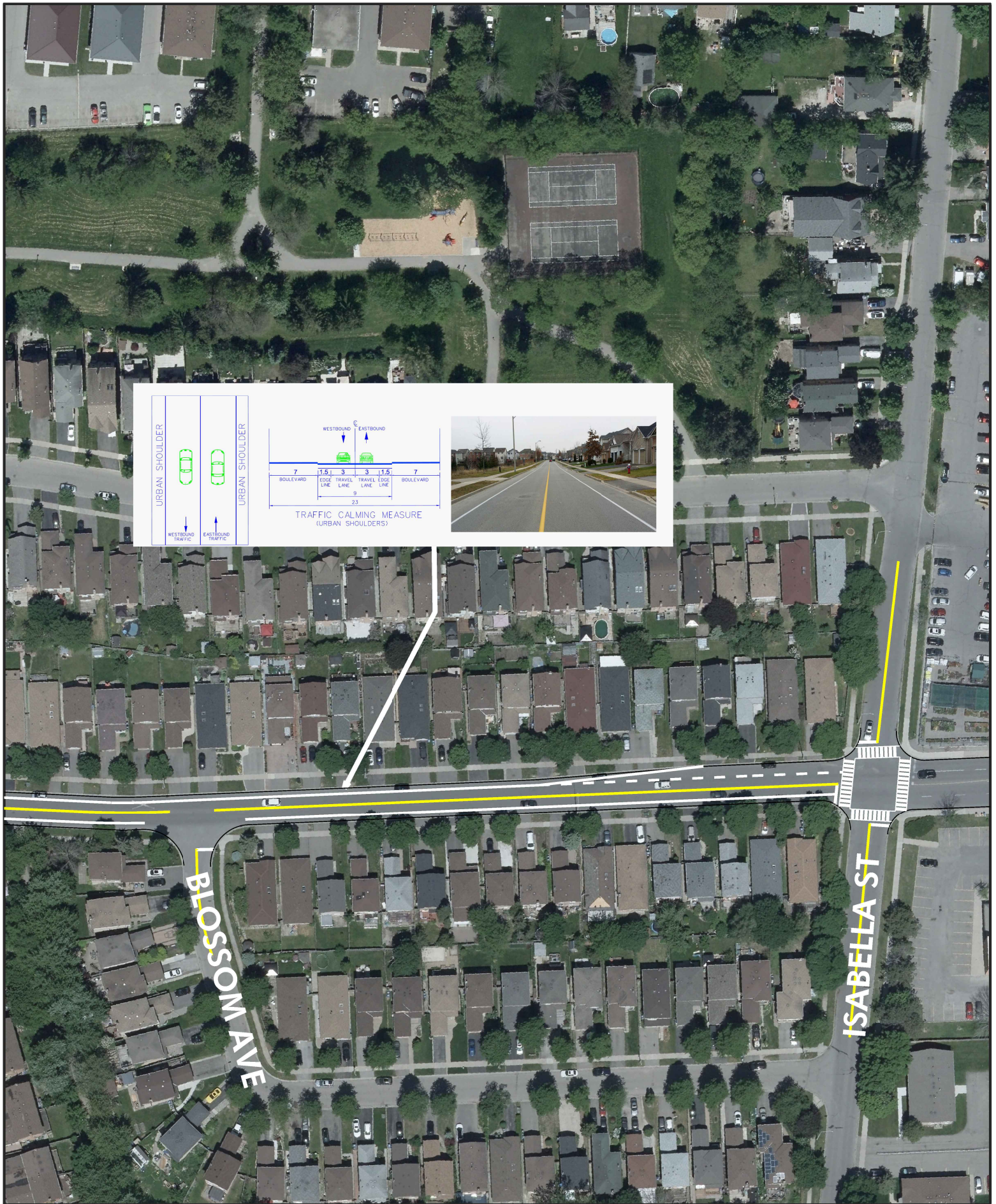
N.T.S.

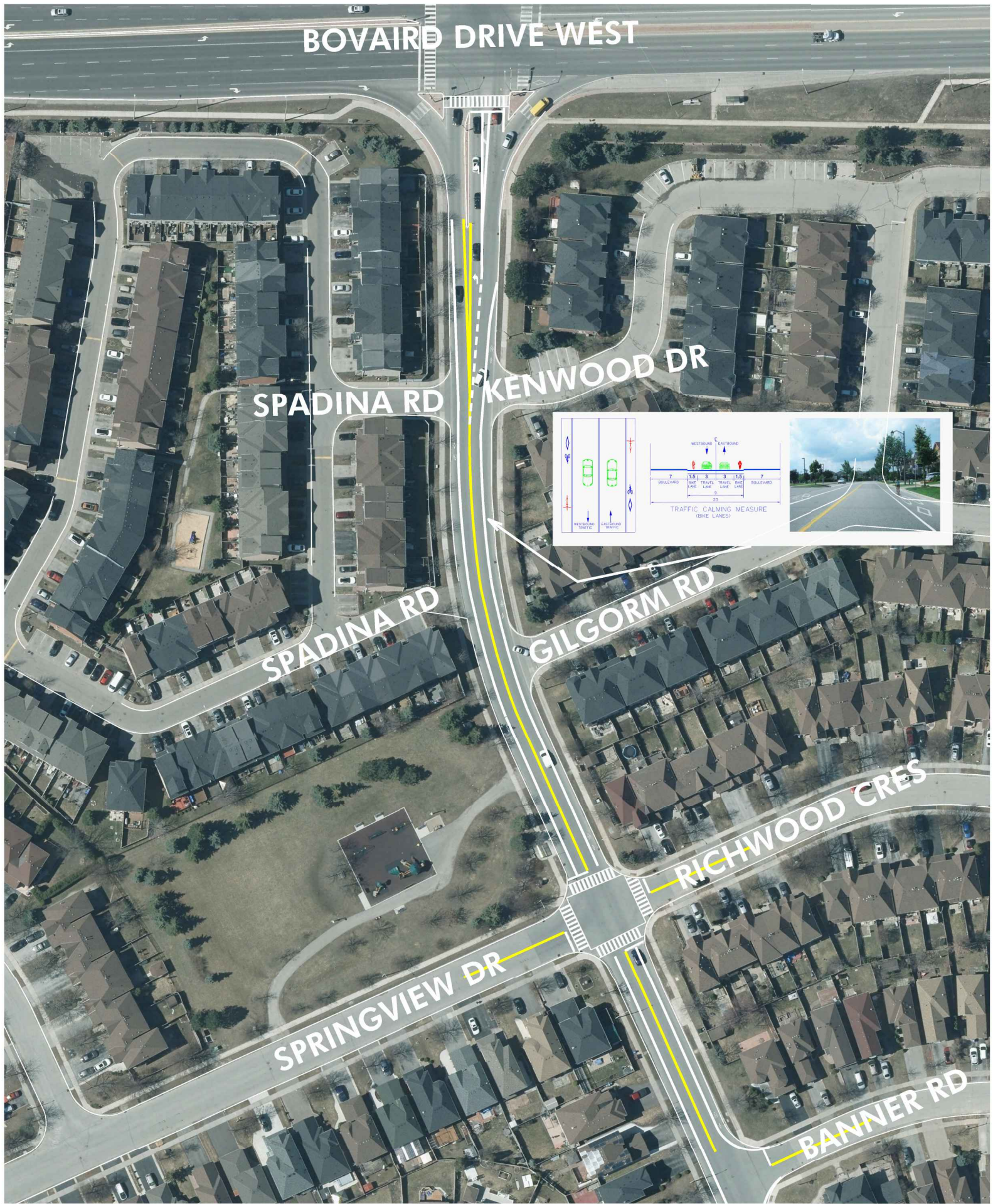
FIGURE A2

Voddan Street West Traffic Calming

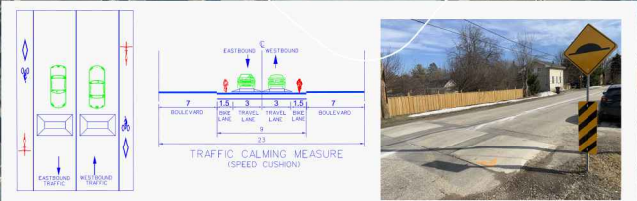
(A point 47 metres south of Brookview Road to a point 19 metres south of Pleasantview Avenue/English Street)

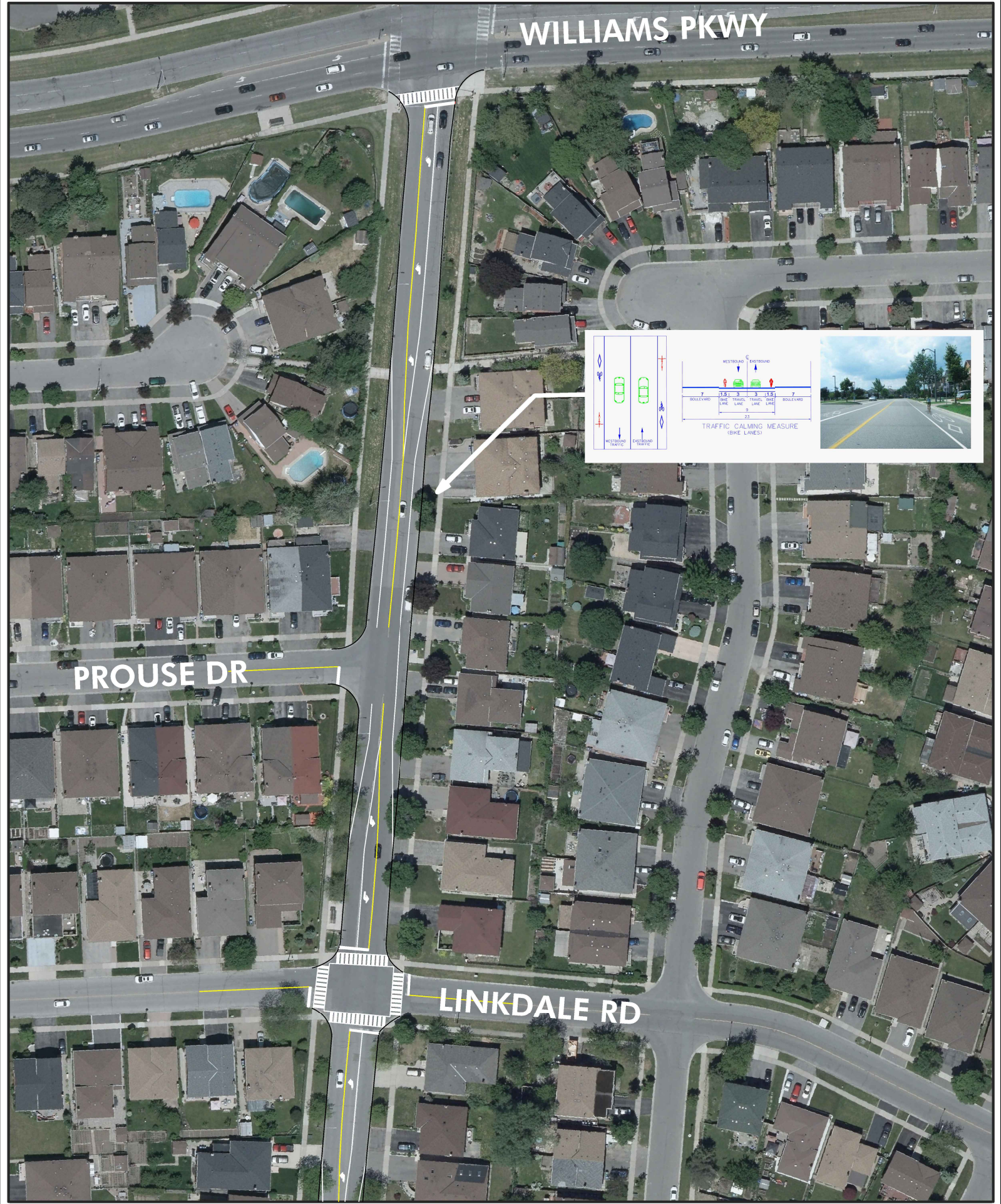


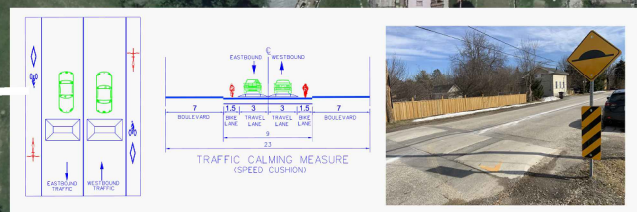
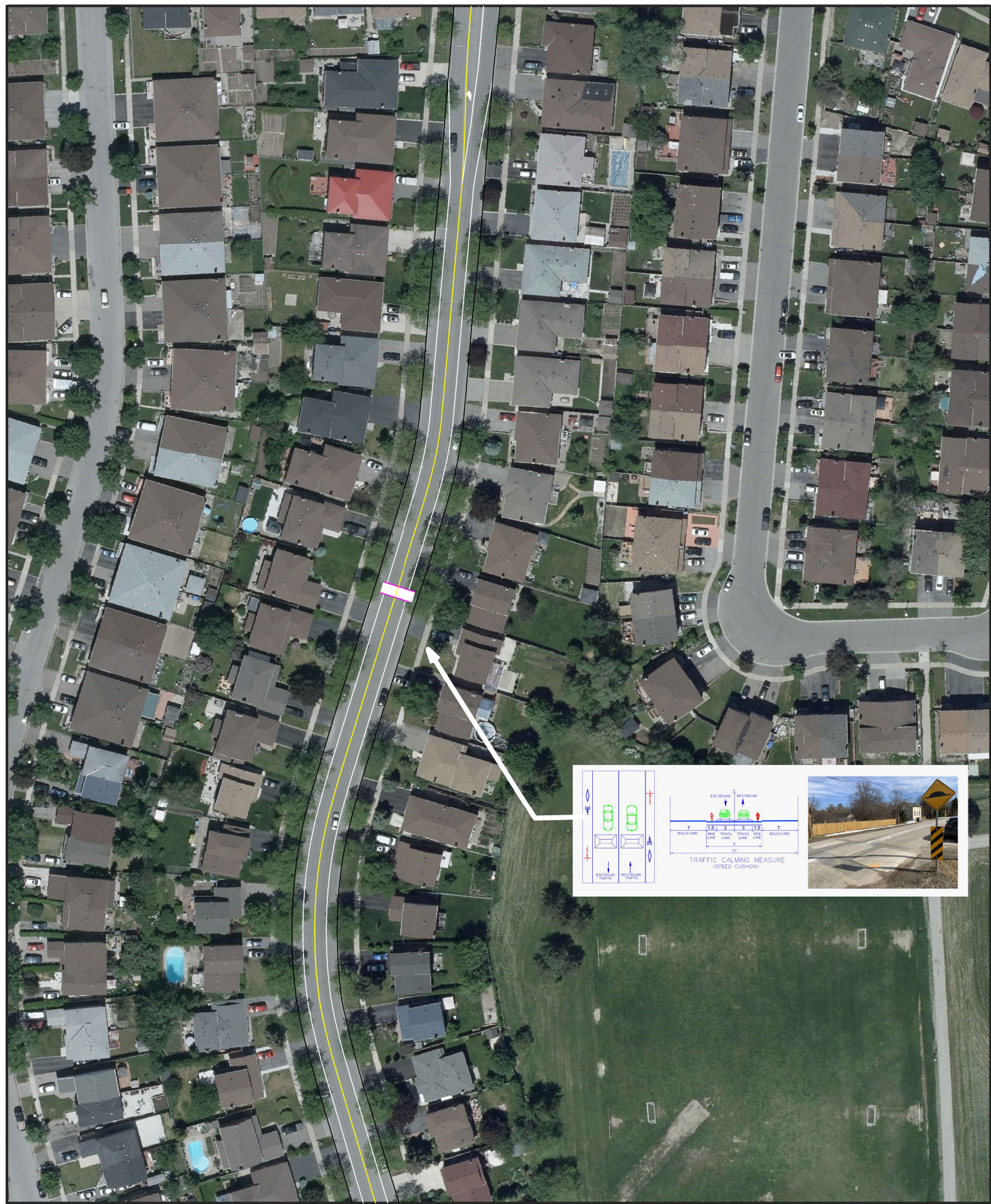












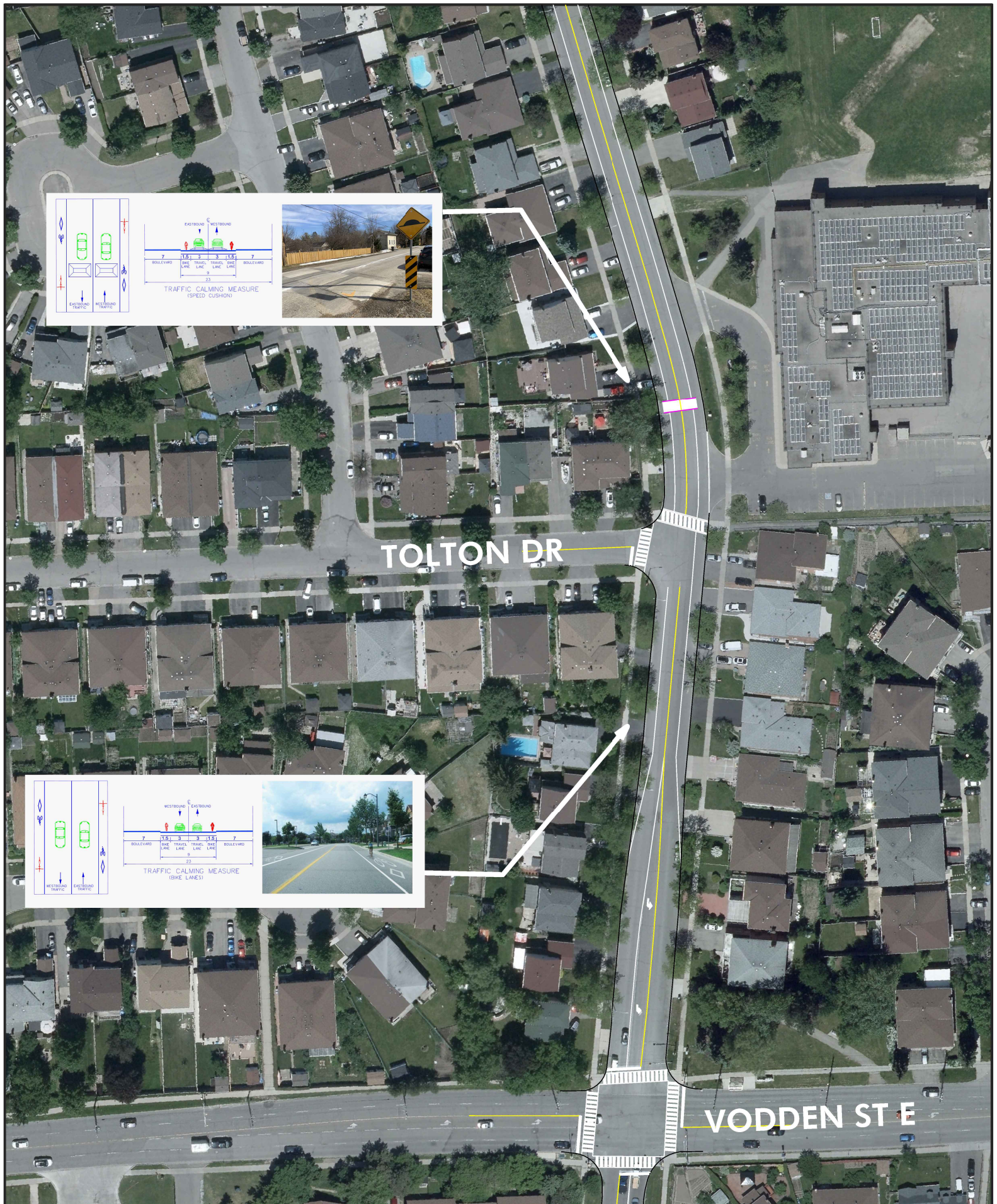
CITY OF BRAMPTON



Date: January 2021
Drawn By: G.Perez Miller



FIGURE C2
Centre Street North Traffic Calming
(A point 42 metres south of Linkdale Road and a point 350 metres south of Linkdale Road)



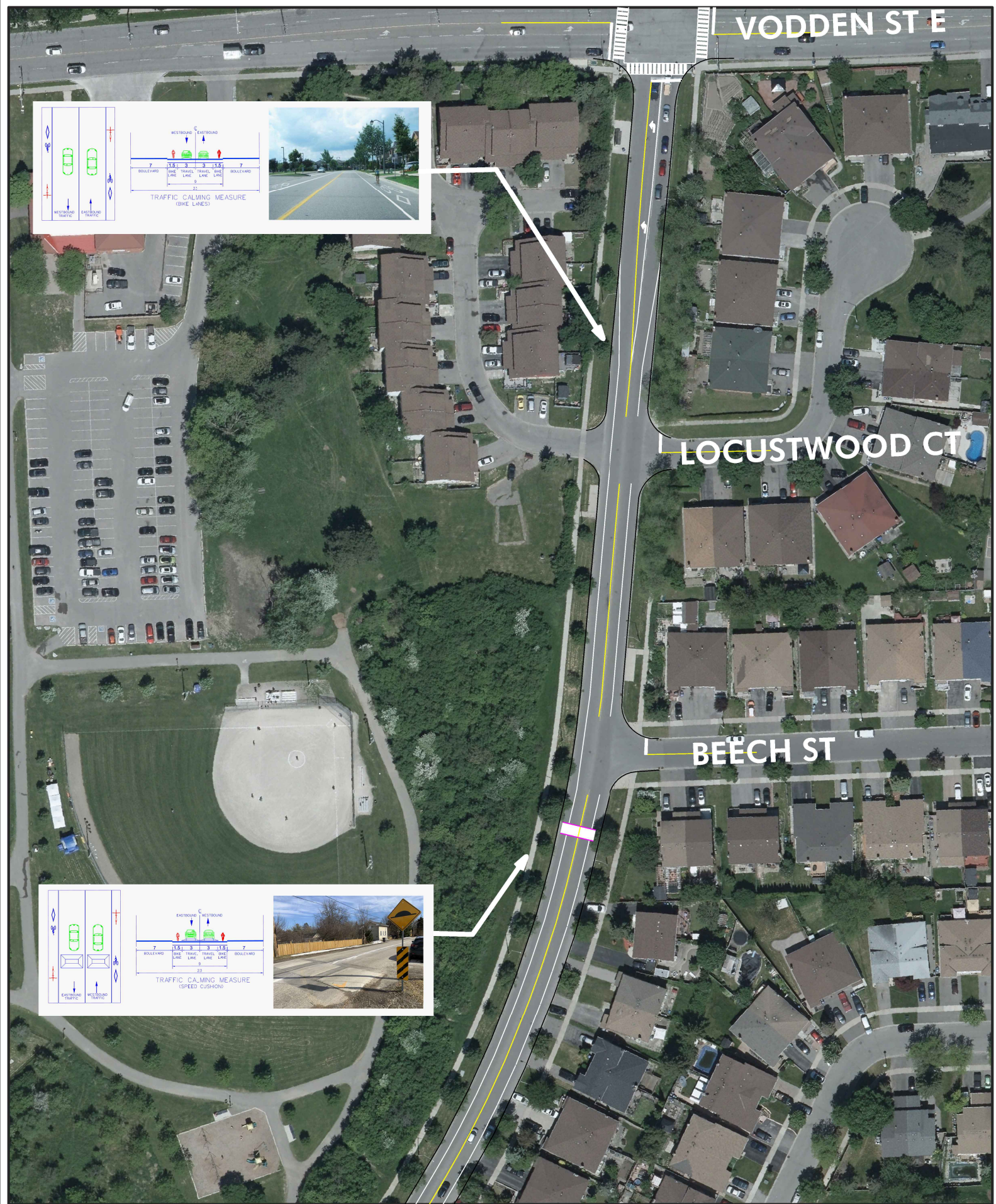
CITY OF BRAMPTON



Date: January 2021
 Drawn By: G.Perez Miller



FIGURE C3
 Centre Street North Traffic Calming
 (A point 350 metres south of Linkdale Road and Vodden Street East)



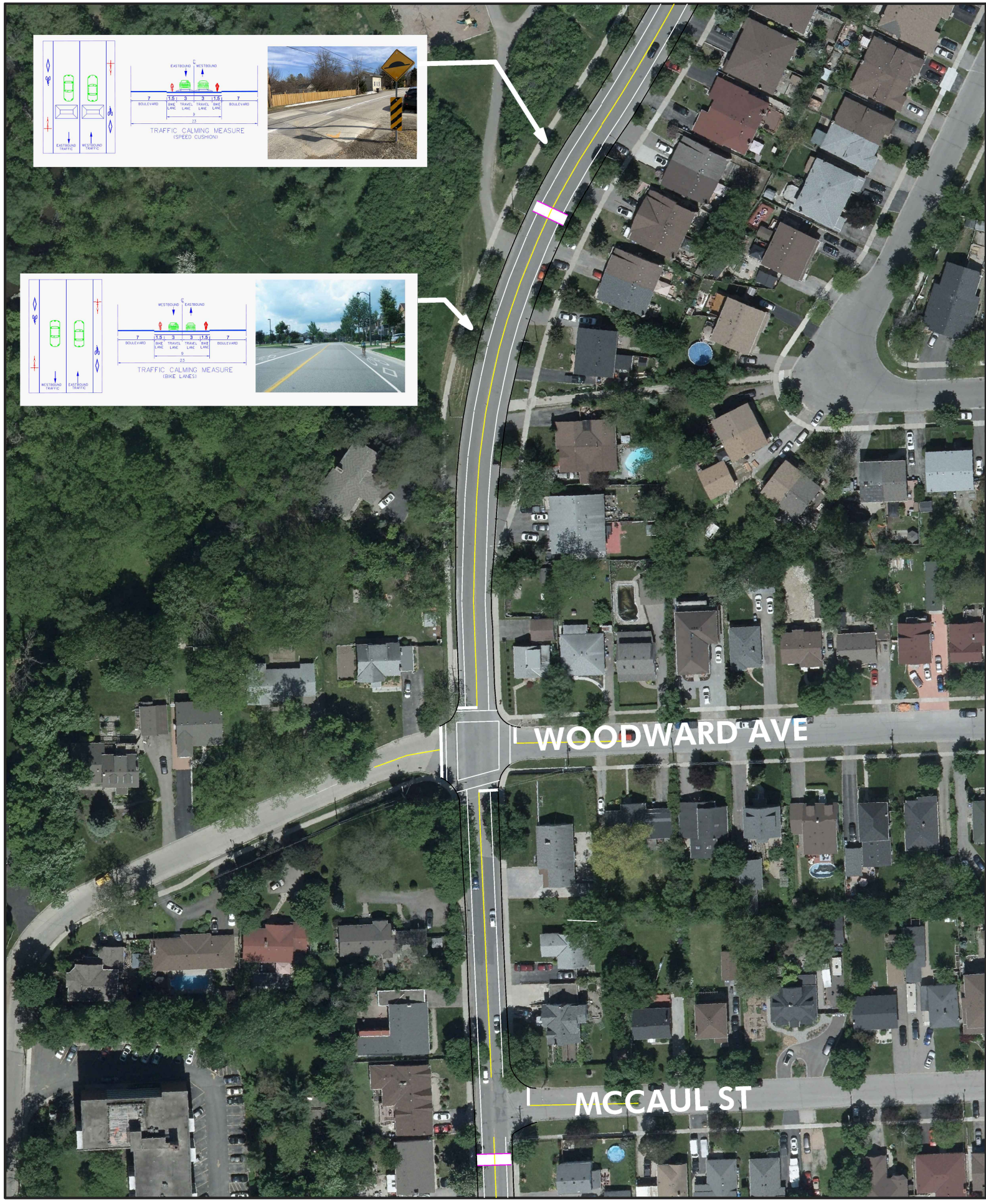
CITY OF BRAMPTON

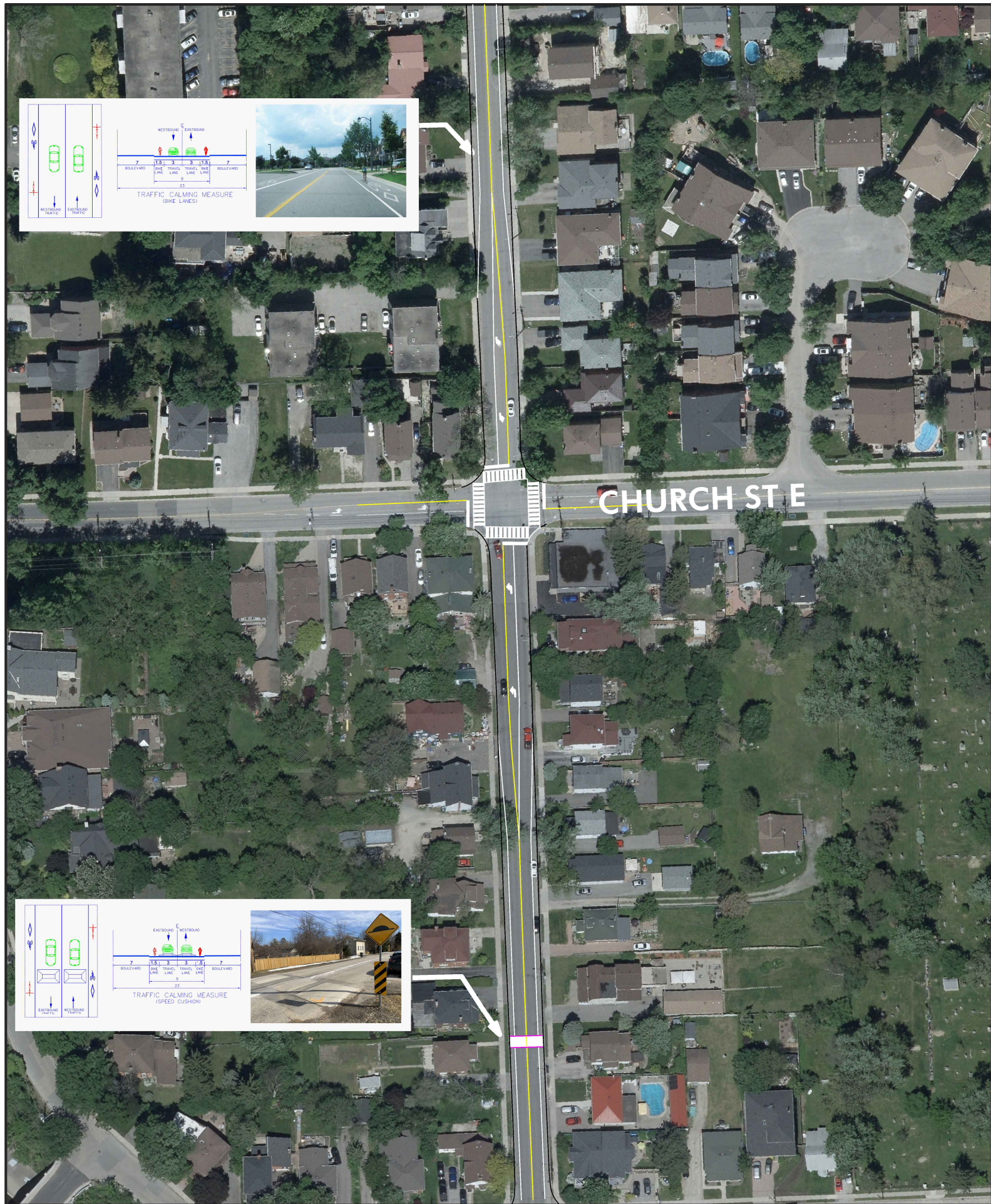


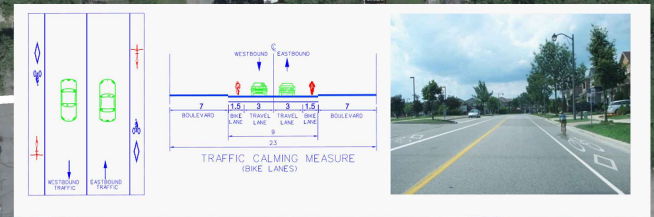
Date: January 2021
 Drawn By: G.Perez Miller



FIGURE C4
 Centre Street North Traffic Calming
 (Voddan Street East and a point 140 metres south of Beech Street)







CITY OF BRAMPTON



Date: January 2021
Drawn By: G.Perez Miller



FIGURE C7
Centre Street North Traffic Calming
(A point 166 metres south of Church Street East and Queen Street East)