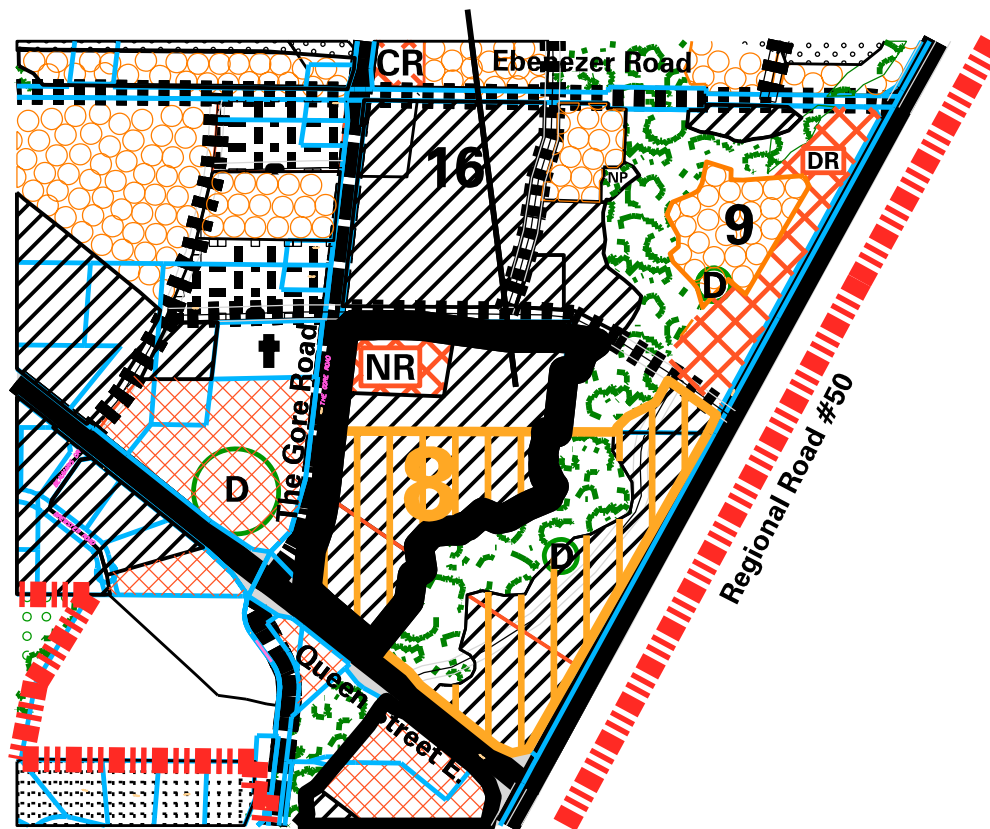
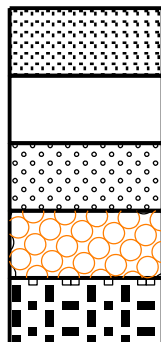


SUBJECT LANDS




EXTRACT FROM SCHEDULE SP41(A) OF THE DOCUMENT KNOWN AS THE BRAM EAST SECONDARY PLAN

RESIDENTIAL LANDS:



- Estate Residential
- Low Density
- Low / Medium Density
- Medium Density
- Cluster / High Density

OPEN SPACE:



- Valleyland
- Conservation Lands
- Community Park
- Storm Water Management Facility

INSTITUTIONAL:




- Place Of Worship



- Secondary Plan Boundary

ROAD NETWORK :



- Highway
- Major Arterial
- Minor Arterial
- Collector Road
- Local Road

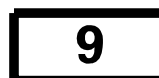
EMPLOYMENT LANDS:




- Office Node
- Mixed Commercial/Industrial
- District Retail
- Neighbourhood Retail
- Convenience Retail



- Special Policy Area 8 (Office Node - Mixed Commercial / Industrial)



- Special Policy Area 9 (Medium Density Residential)



- Special Policy Area 16

