

BRAMPTON PLAN

YOUR CITY.
OUR FUTURE.
TELL US WHAT.
YOU THINK.

BEAC Meeting, June 8, 2021



     brampton.ca/bramptonplan





Official Plan: What is it?

- Clarifies and provides city building objectives
- Guides the realization of a vision for the future of the city
- Identifies and defines the components of the city – not as they are today, but as they are envisioned
- Provides a policy framework to make the vision real





A New Brampton Official Plan = Brampton Plan

Brampton is preparing to develop a new Official Plan (OP)

- To be adopted by Brampton Council and Peel Regional Council
- A key focus for implementing the Brampton 2040 Vision, and master plans



Why is an Official Plan Necessary?

Brampton Plan will replace Brampton's 2006 Official Plan, which:

- Was approved and published in 2008
- No longer fully reflects City priorities, or embodies best practices in municipal land use planning
- The Provincial legislation governing municipal planning has also been updated recently
- To conform with the initiatives of Brampton's 2040 Vision and the Regional Official Plan



Why is Brampton Plan Necessary?

The Provincial legislation governing municipal planning has also been updated recently

To conform with the initiatives of Brampton's 2040 Vision and the Regional Official Plan

“The purpose of the OP is to set out the municipality’s general planning goals and policies that will guide future land use in relationship to provincial initiatives, the Regional Official Plan and City initiatives.”

A Place to Grow

Growth Plan for the
Greater Golden Horseshoe

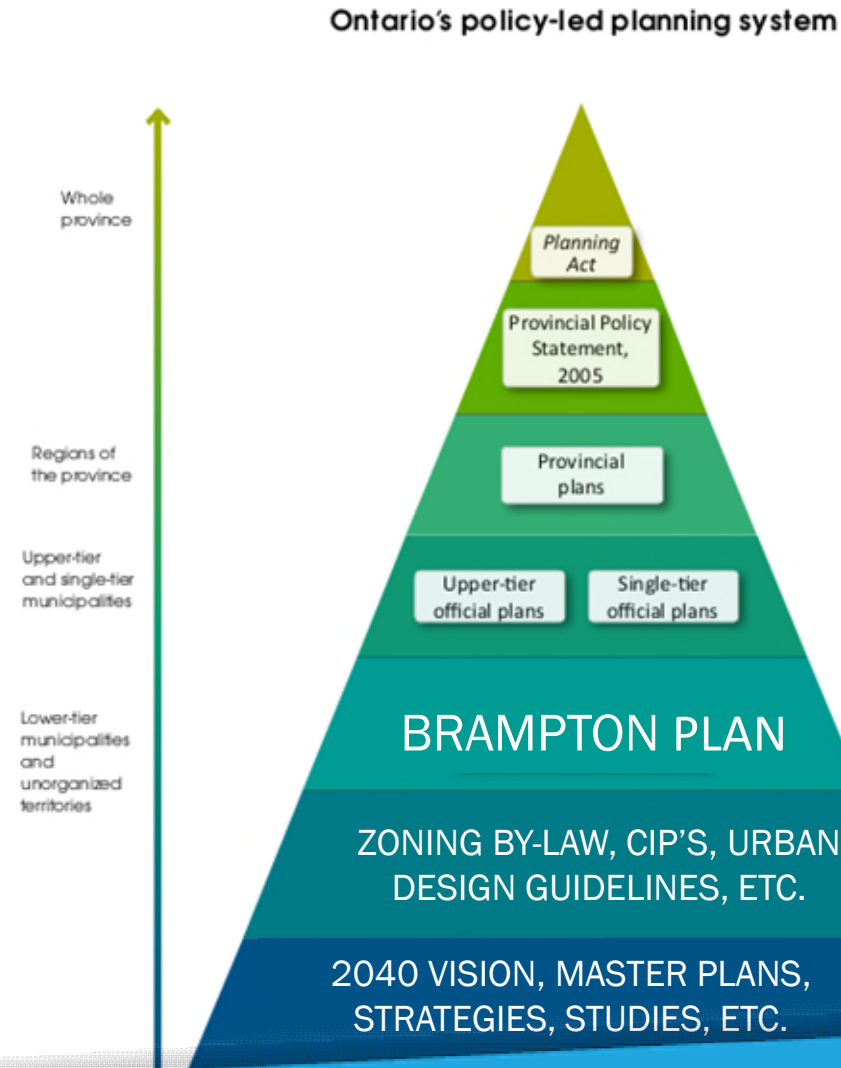
Office Consolidation 2020

Ontario.ca/growthplanning



How will Brampton Plan work in relation to other planning documents?

- Must conform to the Regional Official Plan
- Highest order planning document for the City of Brampton



BRAMPTON 2040 VISION



SUSTAINABILITY AND
THE ENVIRONMENT



JOBS AND
LIVING CENTRES



NEIGHBOURHOODS



TRANSPORTATION AND
CONNECTIVITY



SOCIAL MATTERS AND
HOUSING



HEALTH



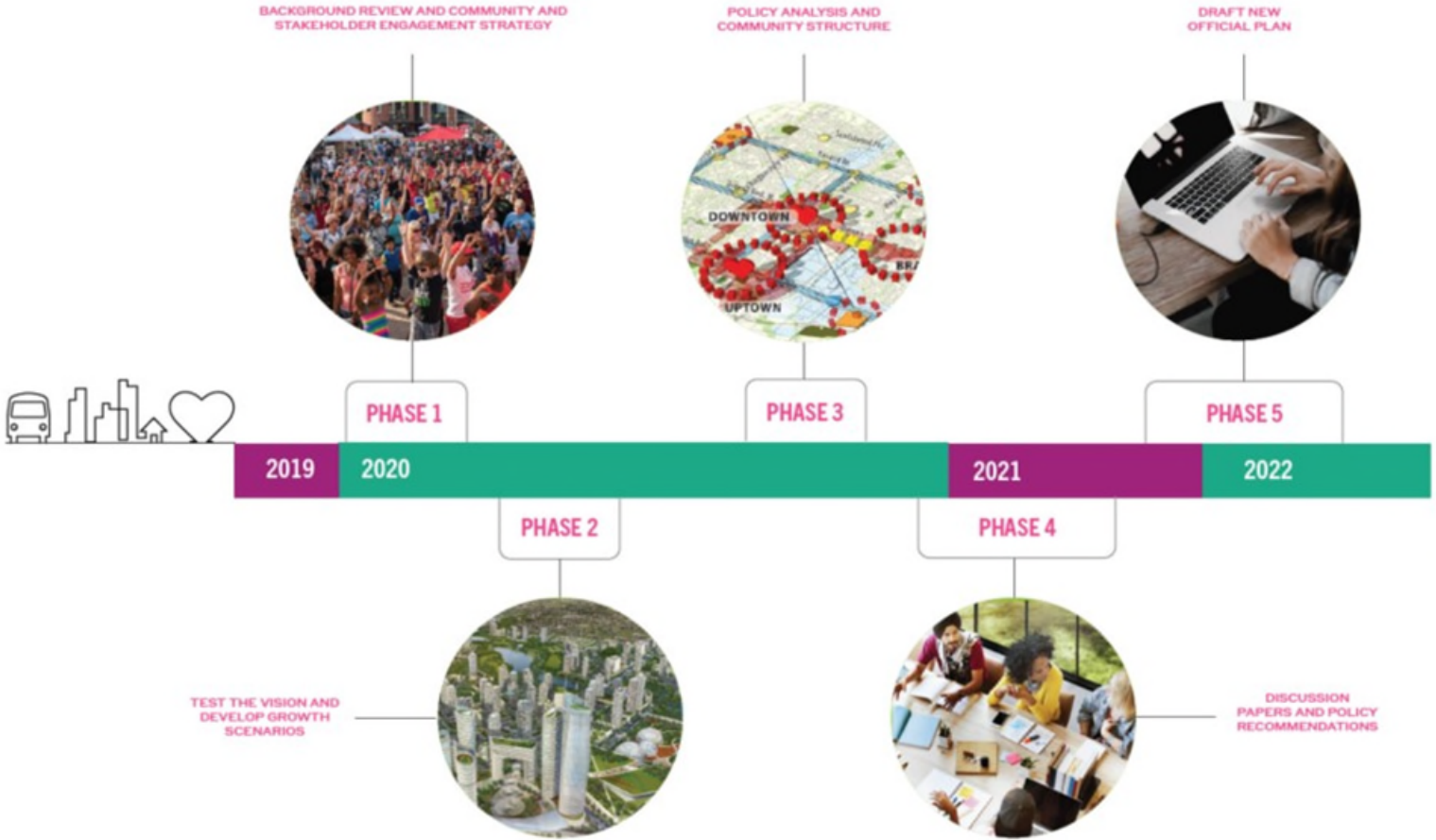
ARTS AND CULTURE



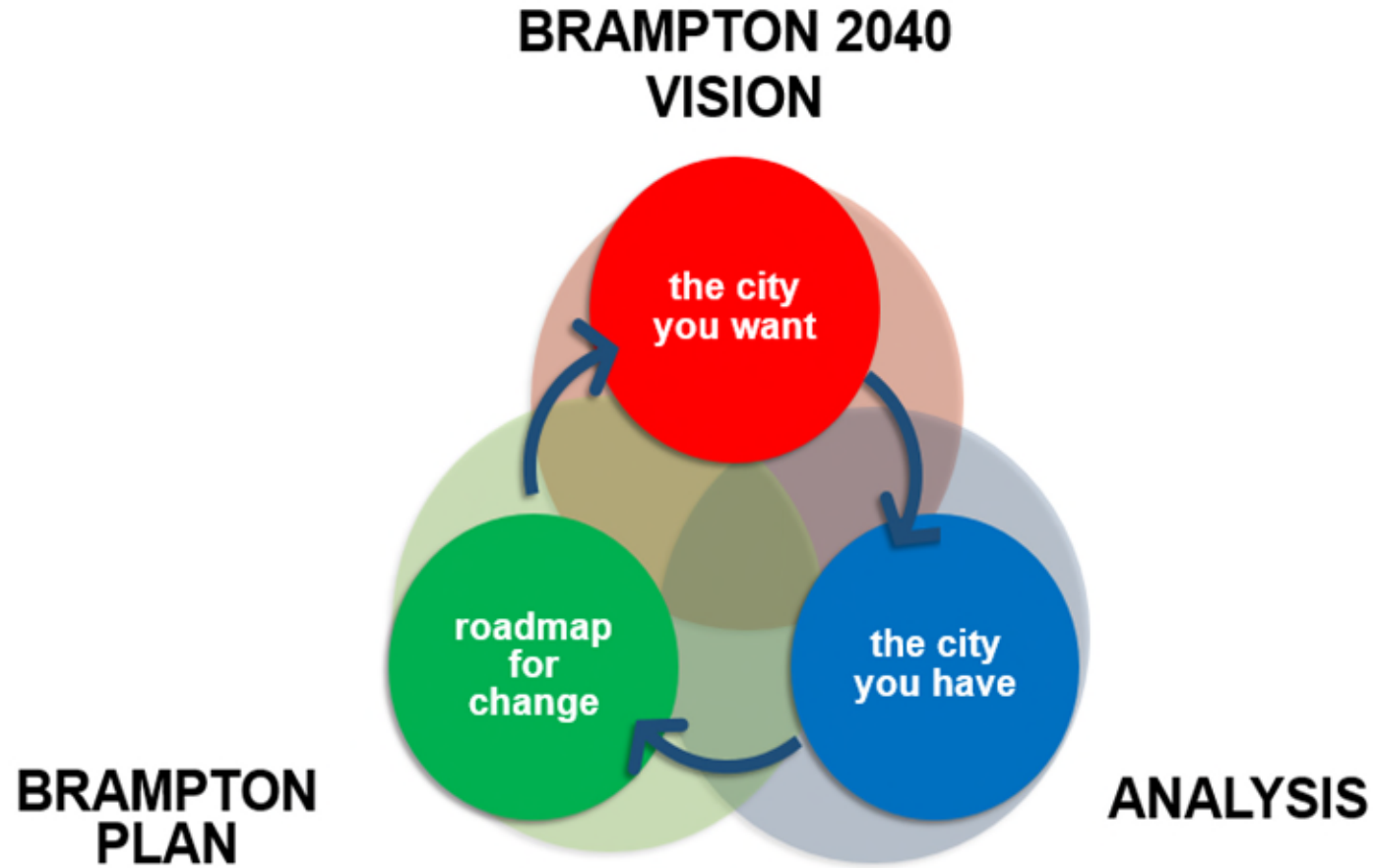
Brampton 2040 Vision Implementation



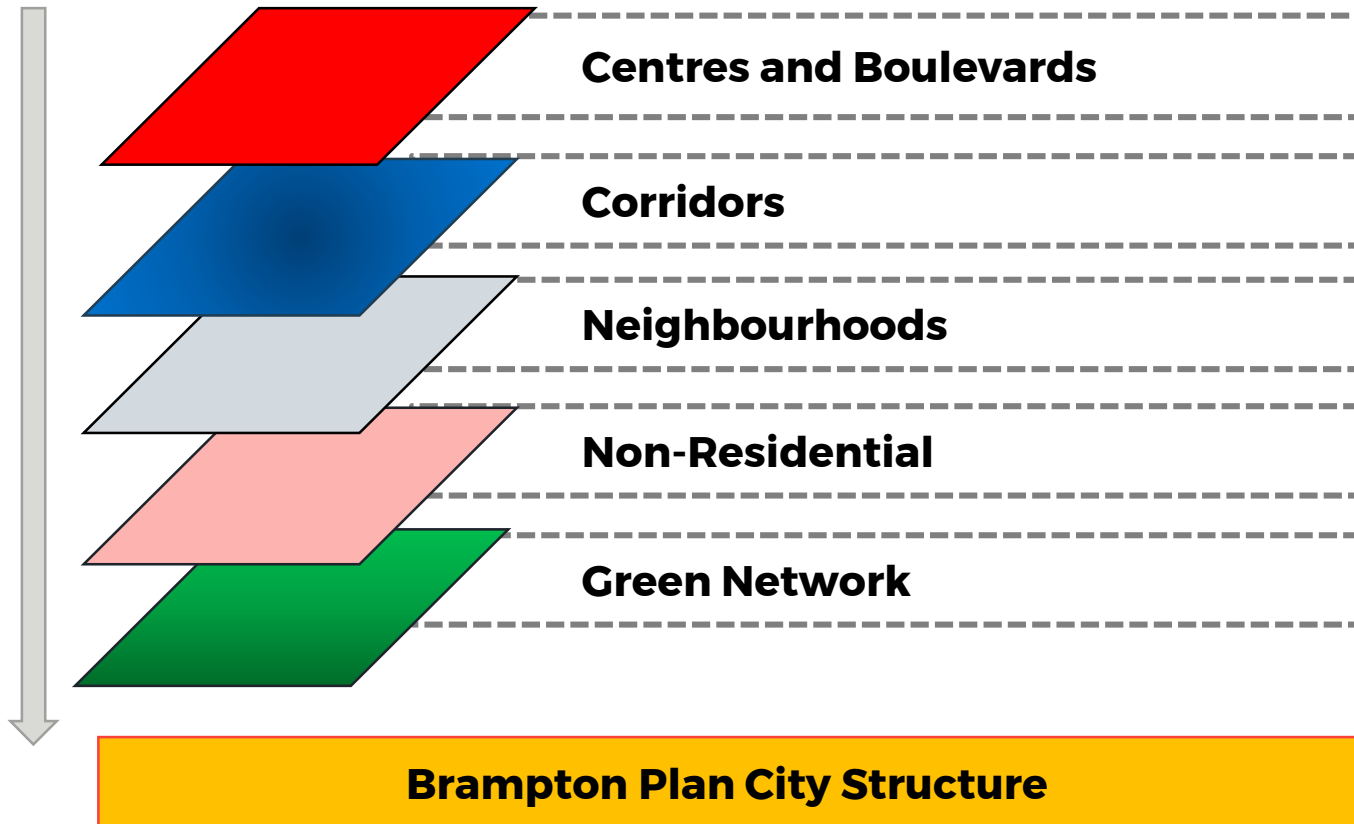
The Brampton Plan Process



From Vision to Reality



What is a City Structure?



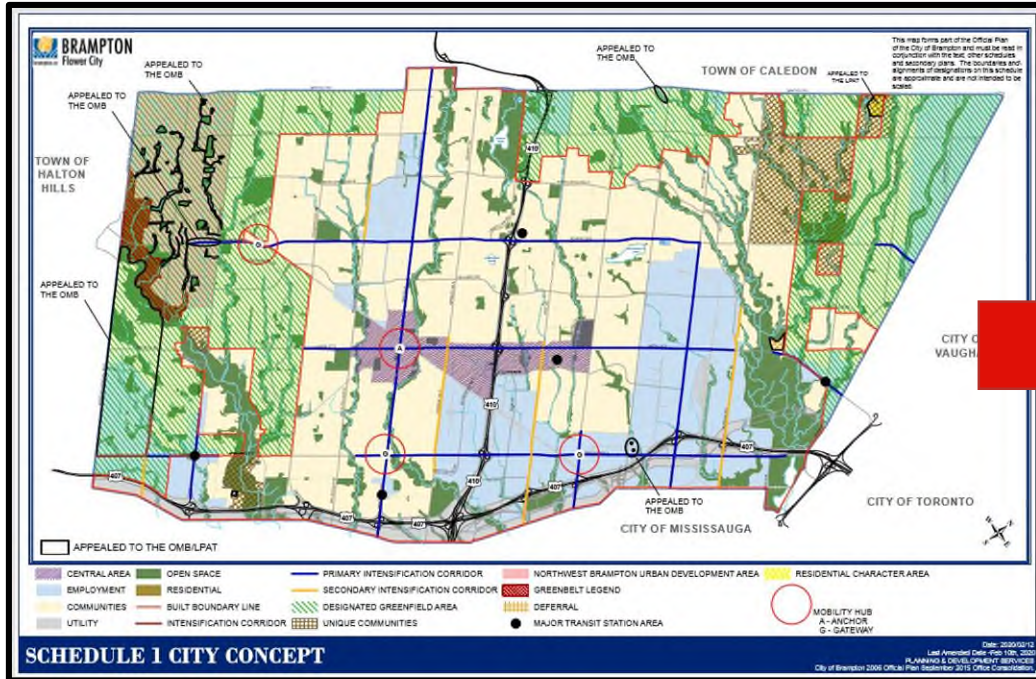
A City Structure schedule is intended to identify key structural elements and relationships that will guide future growth in Brampton. It identifies where:

- Growth should be directed, and conversely where it should not;
- Key intensification nodes and corridors are located;
- Higher order transit corridors are located;
- Residents and business owners live and work in Brampton; and
- Significant green networks are located (natural and man-made).

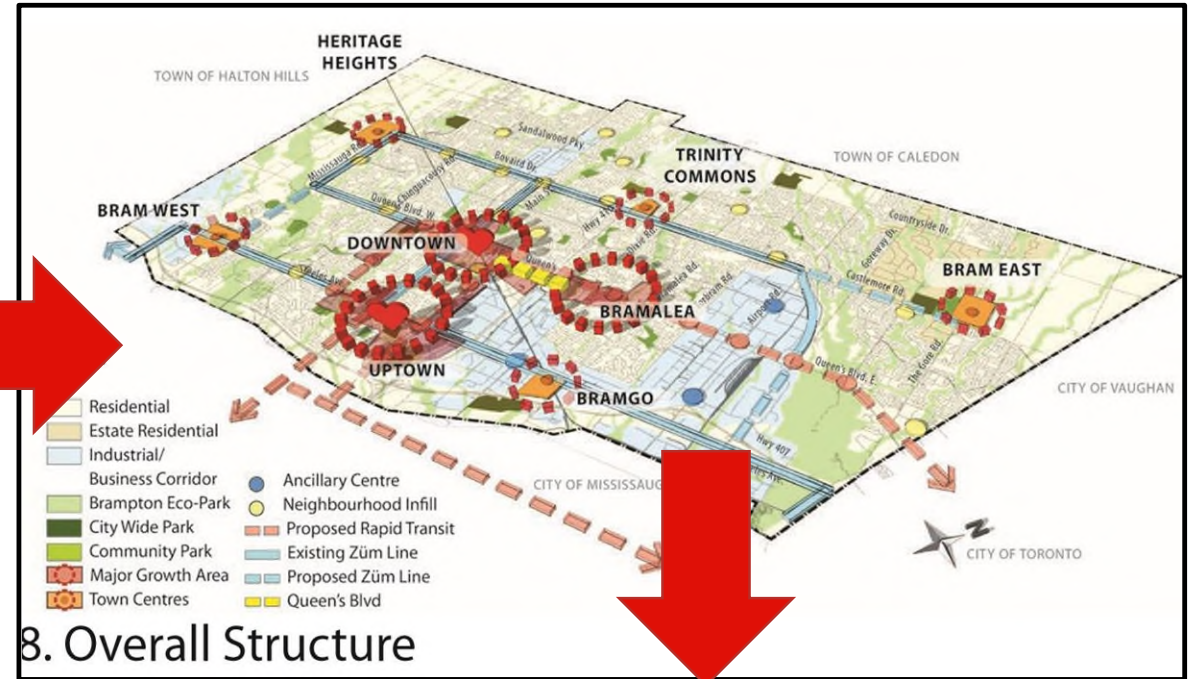


City Structure Evolution

OFFICIAL PLAN STRUCTURE - CURRENT



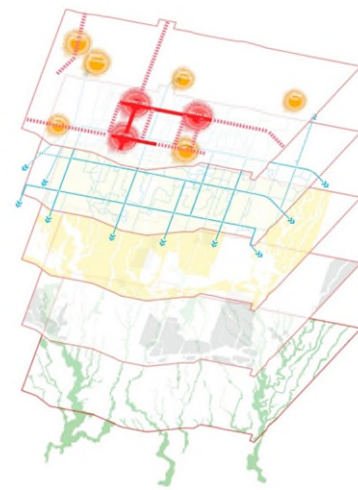
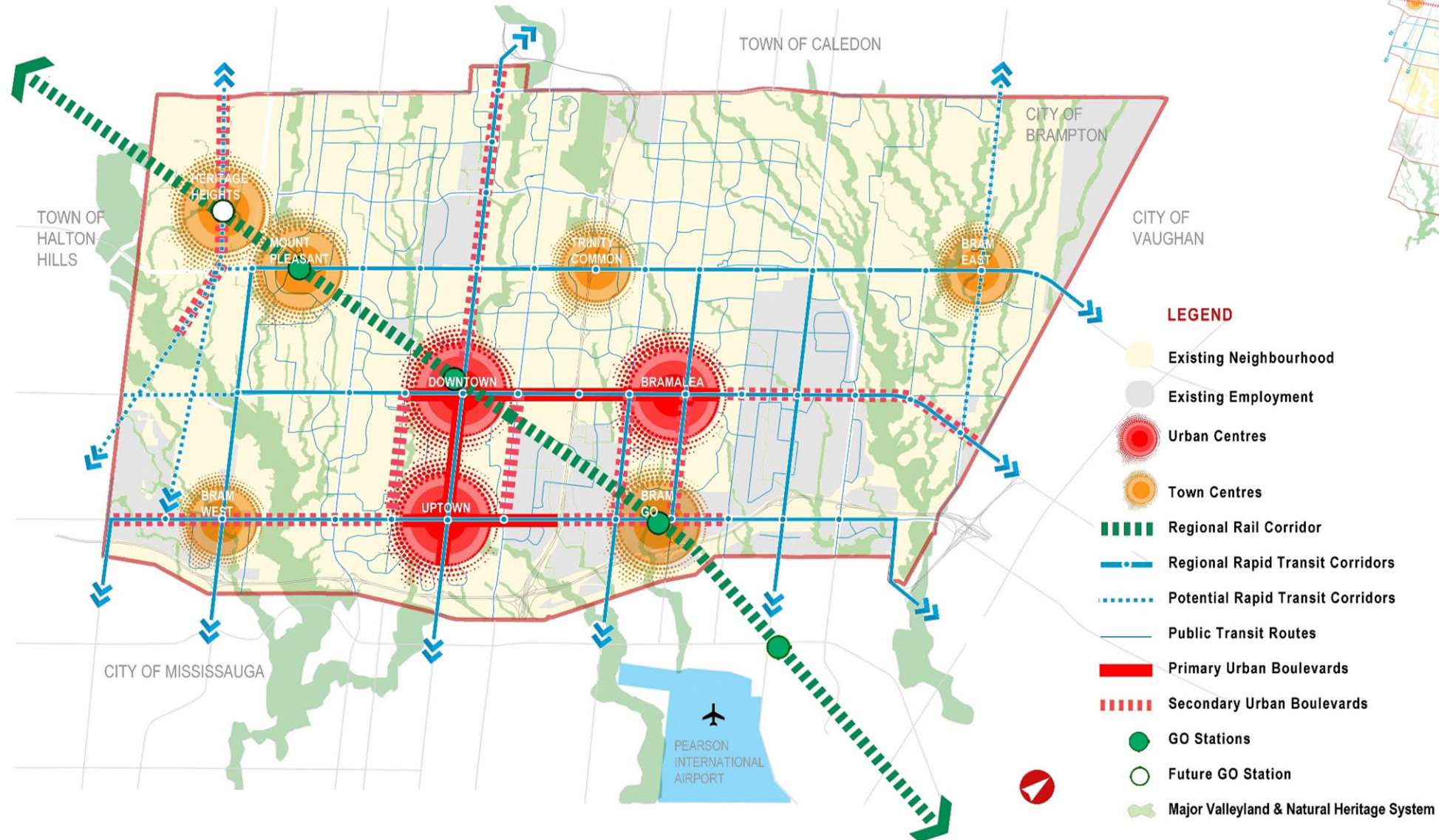
2040 VISION STRUCTURE - CONCEPTUAL (2018)



BRAMPTON PLAN STRUCTURE



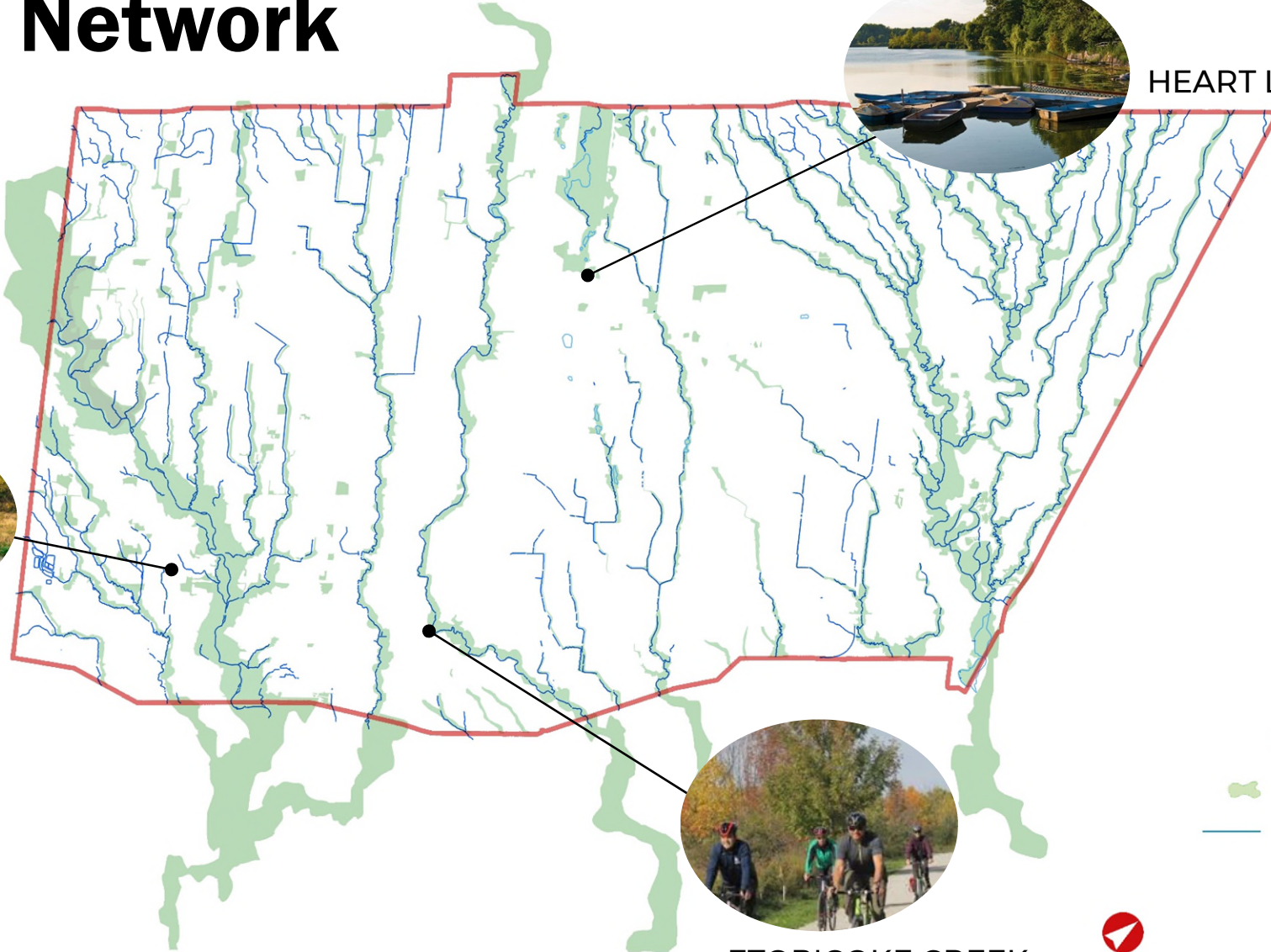
Brampton Plan City Structure (DRAFT)



Green Network



CREDIT RIVER



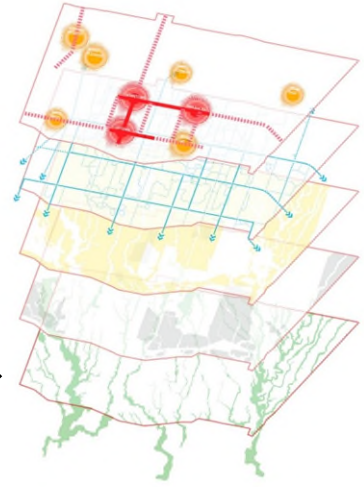

HEART LAKE



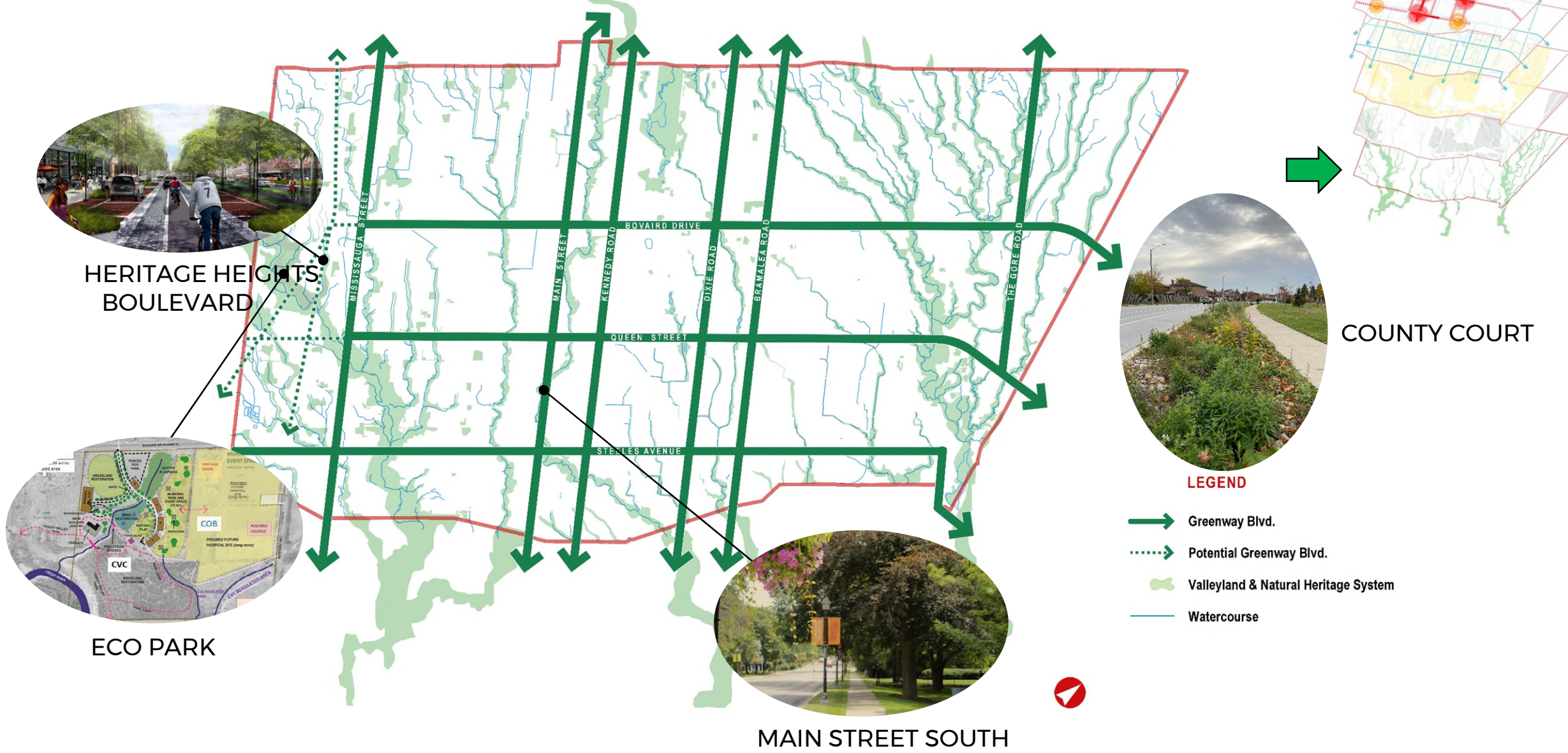
ETOBICOKE CREEK

LEGEND

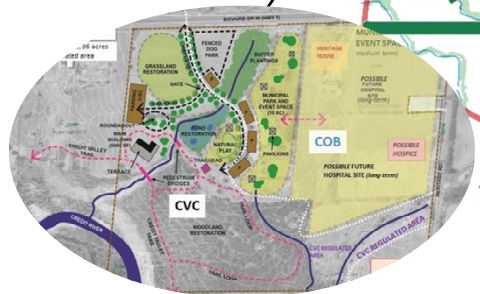
-  Valleyland & Natural Heritage System
-  Watercourse



Green Network - Opportunities



HERITAGE HEIGHTS BOULEVARD



ECO PARK



MAIN STREET SOUTH



COUNTY COURT

- LEGEND**
-  Greenway Blvd.
 -  Potential Greenway Blvd.
 -  Valleyland & Natural Heritage System
 -  Watercourse



Natural Environment, Climate Change and Resiliency





Natural Environment Overview

Brampton will continue to value, protect and enhance the Natural Heritage System and Natural Features

Natural Heritage updates focus on recent changes to Provincial and Regional Policies

- Provincial Policy Statement, 2020*
- Growth plan for the Greater Golden Horseshoe, 2020
- Greenbelt Plan, 2017*
- Region of Peel 2041
- City of Brampton 2040 Vision.





Natural Environment Overview

A focus on enhanced protection of the Natural Heritage System through implementation of best management practices:

Invasive Species

Mitigation Hierarchy

Natural Heritage Planning

Road Ecology

Naturalization





Natural Environment Overview

A focus on enhanced protection of the Natural Heritage System through implementation of best management practices:

Noise and Light Pollution

Sustainability

Low-Impact Development

Climate Change

Bird Friendly Development





Climate Change and Resiliency Overview

In June 2019, The City of Brampton bolstered their commitment to battling climate change when Council unanimously voted to **declare a climate emergency**.

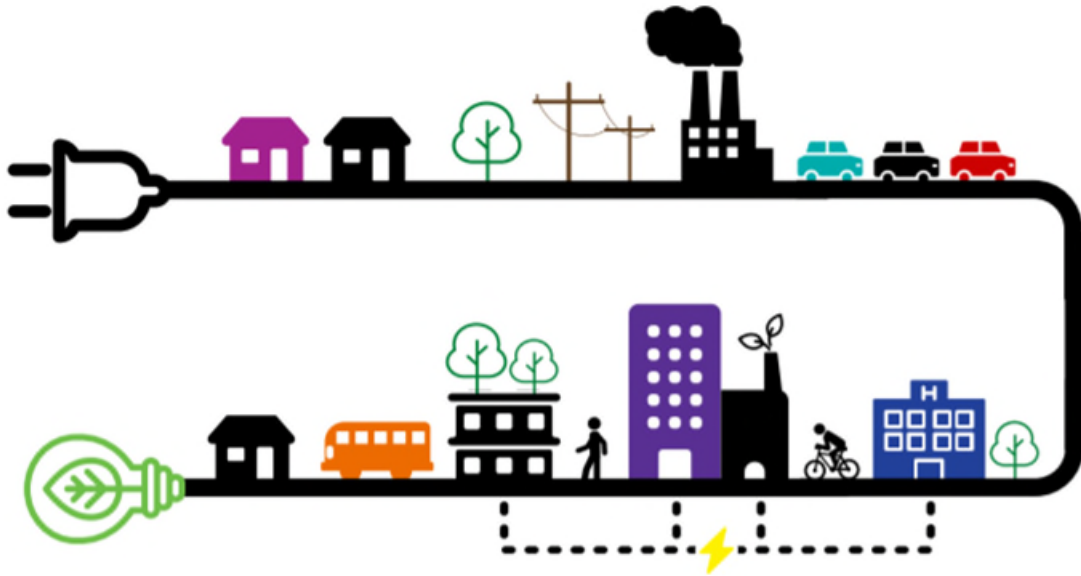
To address this crisis, the City must **urgently reduce GHG emissions** and **prepare for the consequences of a warming planet**.



Climate Change and Resiliency Overview

Land use planning is identified as one of the most effective processes to facilitate local response to climate change.

According to the Federation of Canadian municipalities, **45 percent of national GHG emissions** in Canada are **under the direct or indirect control of municipal governments.**



Source: Brampton's Community Energy & Emissions Reduction Plan



Climate Change and Resiliency Overview

GLOBAL

Paris Climate Change Agreement | UN SDGs

FEDERAL

Pan Canadian Framework on Clean Growth and Climate Change | Clean Canada, etc.

PROVINCIAL

Planning Act | Provincial Policy Statement | Made-in-Ontario Environment Plan, etc.

REGIONAL

Official Plan | Climate Change Strategy | Climate Change Master Plan, etc.

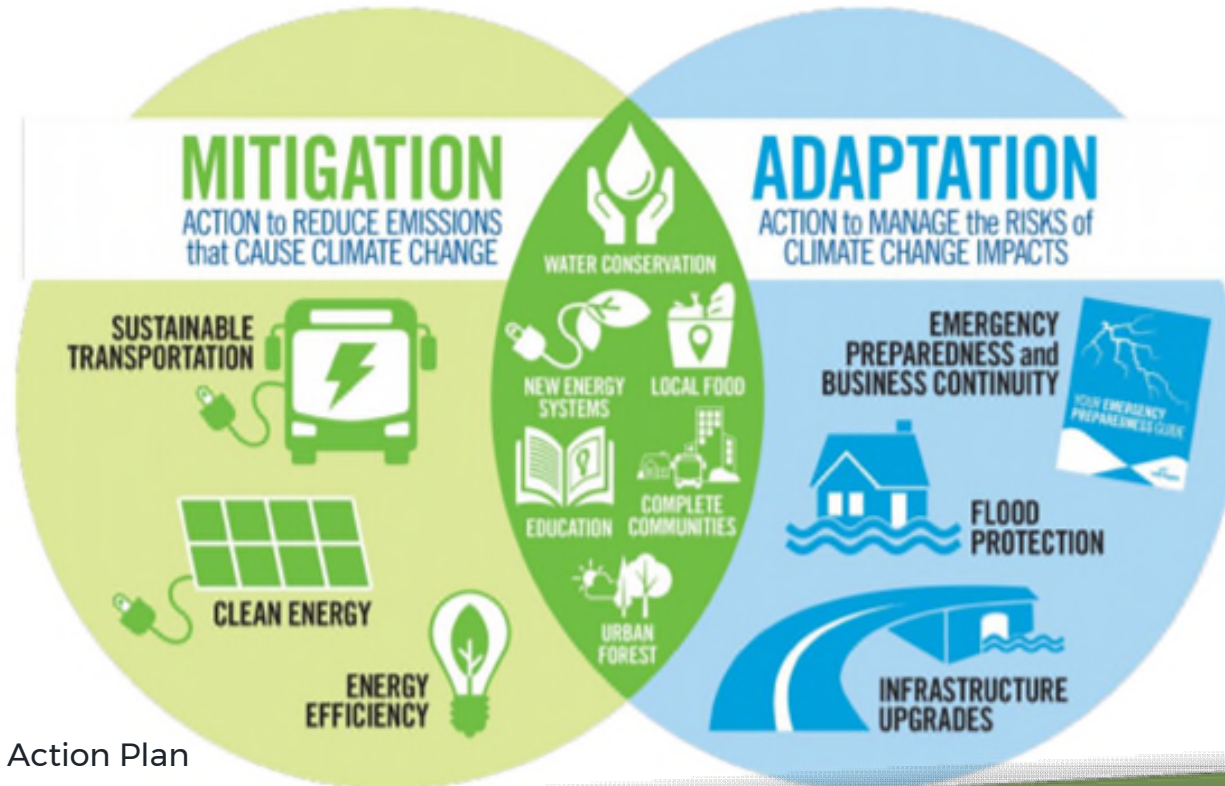
LOCAL & CONSERVATION AUTHORITIES

Environmental Master Plan | Energy and Emissions Reduction Plans, etc.



Key Areas for Policy Development

Municipalities are directed to develop policies around the following general themes, many of which are referred to in the current Official Plan:



Source: York Region Climate Change Action Plan



NEXT STEPS & STAYING IN TOUCH



NEXT STEPS



ONGOING

Review and incorporate public feedback



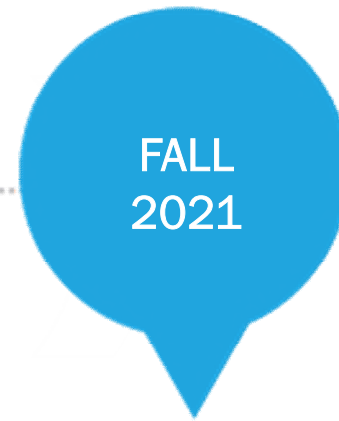
LATE SPRING 2021

Revise Discussion Papers



SUMMER 2021

Prepare Policy Directions Report



FALL 2021


Public Consultation



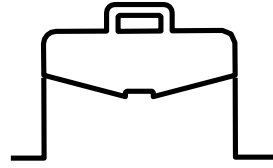
WINTER 2021/2022

Develop Draft Brampton Plan

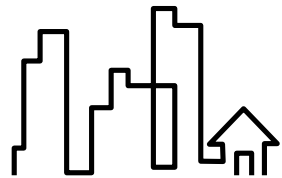




SUSTAINABILITY AND THE ENVIRONMENT




JOB AND LIVING CENTRES




NEIGHBOURHOODS



TRANSPORTATION AND CONNECTIVITY



SOCIAL MATTERS AND HOUSING



HEALTH

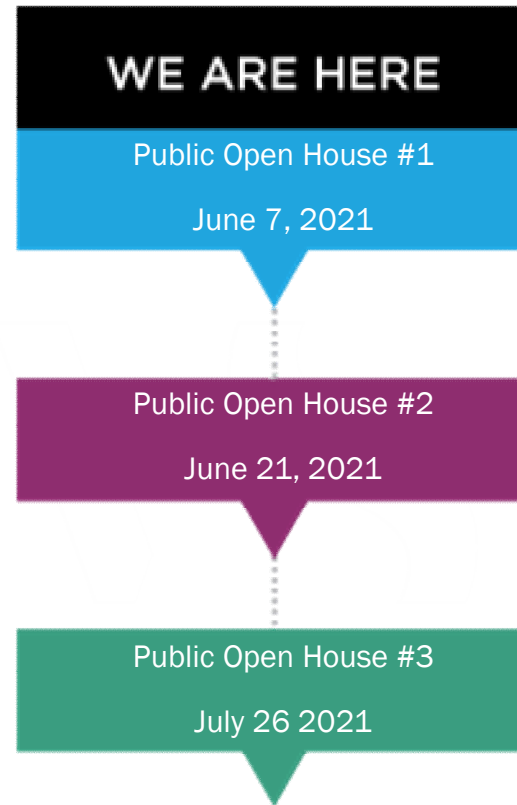


ARTS AND CULTURE

Discussion papers will include a focus on the seven core Brampton 2040 Vision Statement Areas and how they translate into Policy Directions.



DISCUSSION PAPERS AND OPEN HOUSES



Arts & Culture

Attainable & Supportive Housing

Environment & Climate Change

Transportation & Connectivity

Implementation of Growth Management

Employment & Economic Development

Urban Design, Open Spaces, & Recreation



ENGAGING WITH THE COMMUNITY



OUR COMMITMENT TO ENGAGEMENT



A comprehensive Engagement Strategy has been developed to engage all target audiences in the Brampton Plan process.

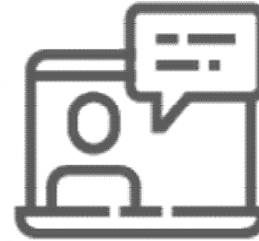


GETTING INVOLVED



Email us!

opreview@Brampton.ca



Visit the Project Webpage!

[www.Brampton.ca/
BramptonPlan](http://www.Brampton.ca/BramptonPlan)



Take the survey!

[http://metroquestsurvey.c
om/yr61w](http://metroquestsurvey.com/yr61w)



BRAMPTON PLAN

YOUR CITY.
OUR FUTURE.
TELL US WHAT
YOU THINK.

THANK YOU



brampton.ca/bramptonplan

