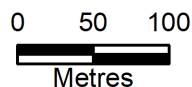
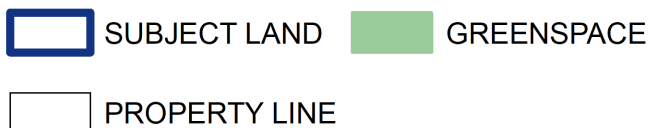
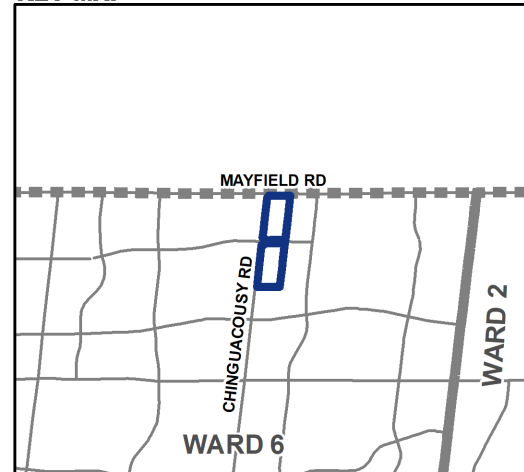
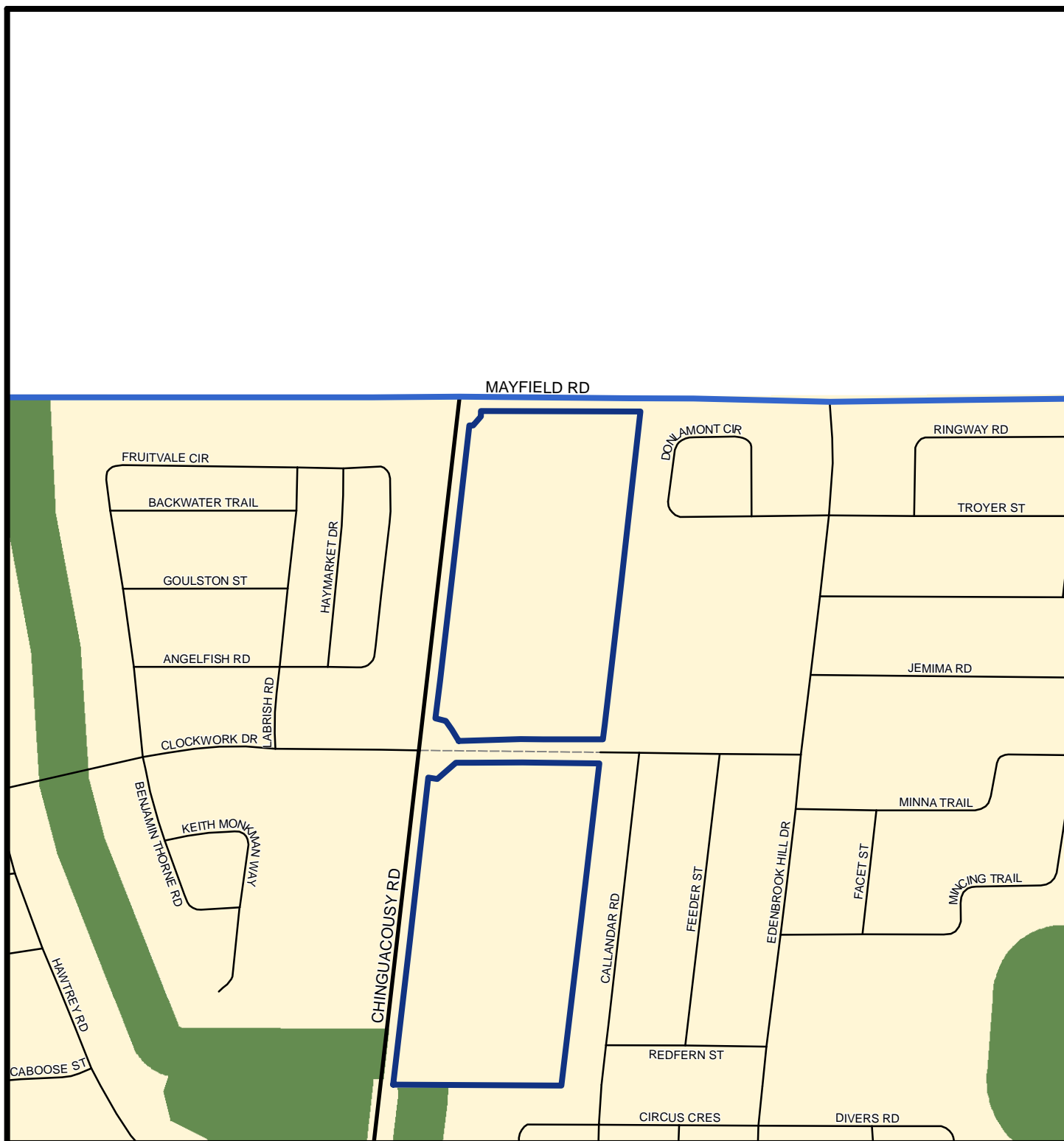
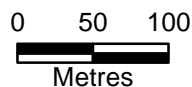


KEY MAP

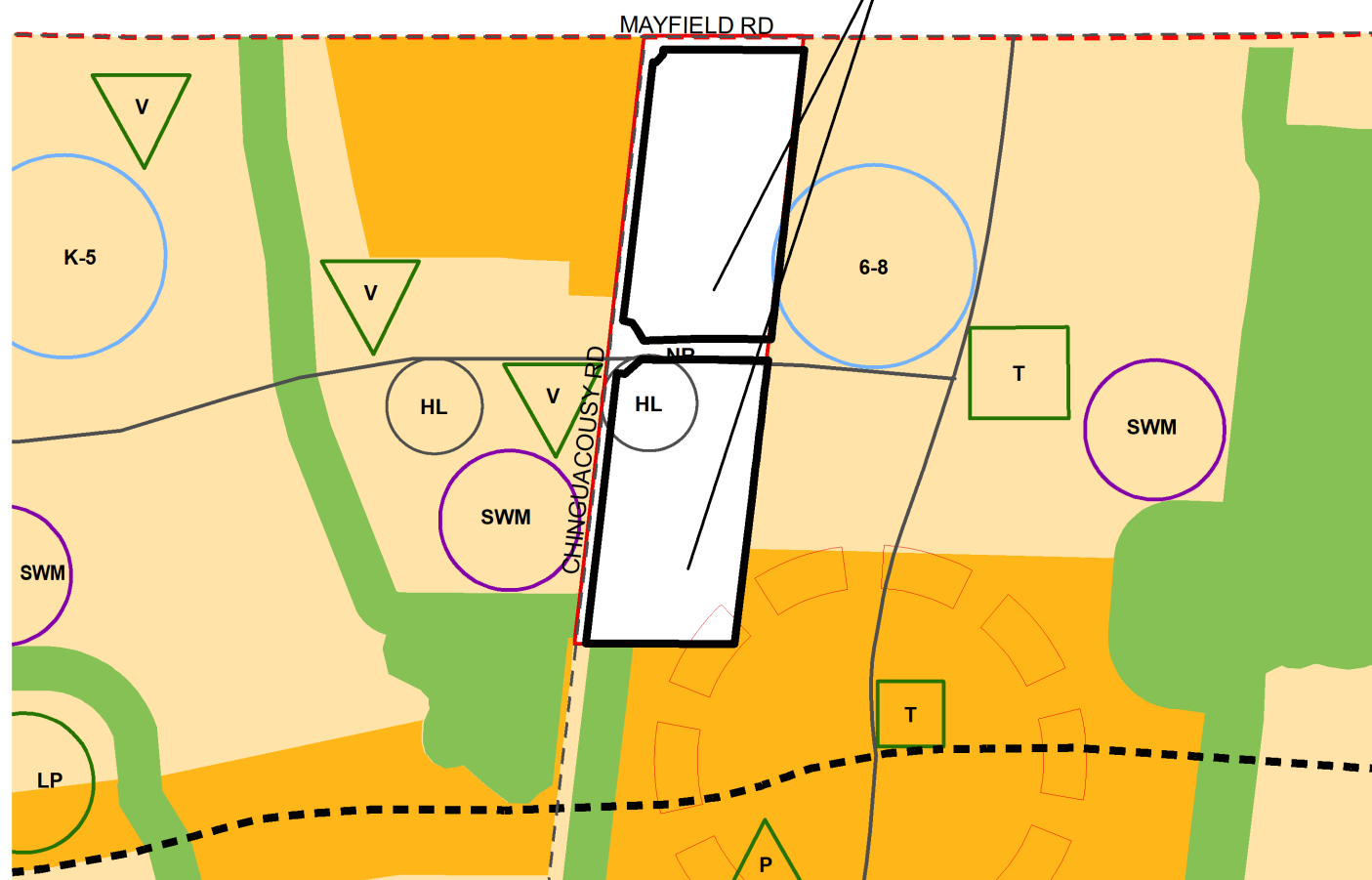




EXTRACT FROM SCHEDULE A (GENERAL LAND USE DESIGNATIONS) OF THE CITY OF BRAMPTON OFFICIAL PLAN



SUBJECT LANDS



EXTRACT FROM SCHEDULE SP51(A) OF THE DOCUMENT KNOWN AS THE MOUNT PLEASANT SECONDARY PLAN

ROAD NETWORK

- Transit Spine Collector Road
- Arterial Road
- Collector Road
- Potential Connection

INFRASTRUCTURE

- TransCanada Gas Pipeline
- CNR Rail Line
- Grade Separation
- Stormwater Management Facility

RECREATIONAL OPEN SPACE

- City Park
- Local Park
- Parkette
- Town Square
- Vest Pocket

OTHER

- Heritage Resource Designation under the Ontario Heritage Act
- Heritage Resource Listed on the City of Brampton Register of Heritage Properties
- Mixed Use Area
- Special Policy Area 1-2
- Peel Regional Police Association Special Policy Area
- Area Subject to this Amendment
- Osmington Special Policy Area (Mixed Use Centre)

NATURAL HERITAGE SYSTEM

- NATURAL HERITAGE SYSTEM AREA

RESIDENTIAL

- LOW / MEDIUM DENSITY
- MEDIUM DENSITY

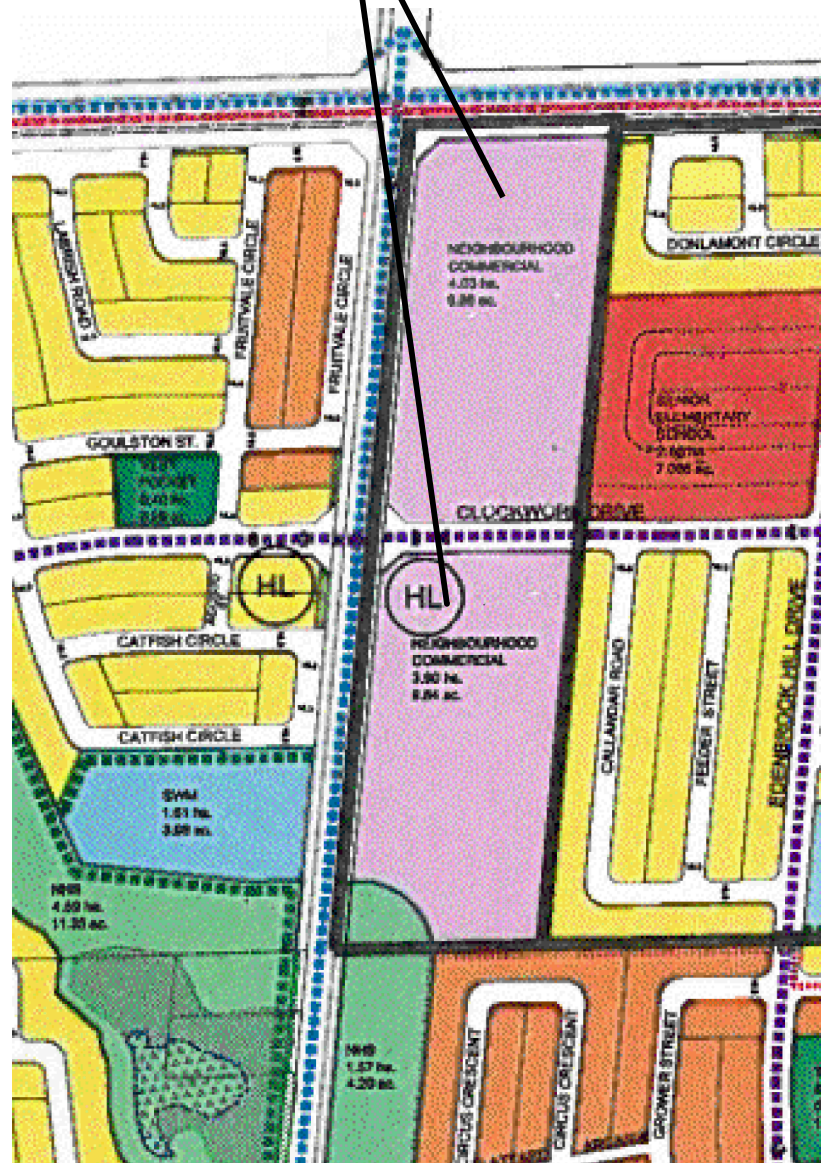
INSTITUTIONAL

- K-5 Public Junior Elementary School Site
- 6-8 Public Senior Elementary School Site
- SE Separate Elementary School Site
- PS Public Secondary School Site
- SP Separate Secondary School Site
- W Place of Worship

RETAIL

- District Retail
- Convenience Retail
- Neighbourhood Retail
- Motor Vehicle Commercial

SUBJECT LANDS



EXTRACT FROM BLOCK PLAN 51-2 OF THE DOCUMENT KNOWN AS THE MOUNT PLEASANT BLOCK PLAN

LEGEND

	BOUNDARY OF BLOCK PLAN AREA 51-2		SWM PONDS		HERITAGE LISTED RESOURCE
	NODE BOUNDARY		INSTITUTIONAL		MULTI-USE PATH WITHIN BLVDS. (CLASS 1) (AS PER OFFICIAL PLAN / CITY WIDE PATHWAY NETWORK)
	PARTICIPATING PROPERTIES		PARKS / VEST POCKETS PARKETTES / TOWN SQUARE		ON-STREET BIKE LANE (CLASS 2)
	LOW / MEDIUM DENSITY RESIDENTIAL		OPEN SPACE / BUFFERS		POTENTIAL SIGNED BIKE ROUTE (CLASS 3)
	MEDIUM DENSITY RESIDENTIAL		NATURAL HERITAGE SYSTEM (NHS)		GREEN SYSTEM TRAIL (MULTI-USE PATH) (REFLECTS CHANNEL ALIGNMENT VIGNETTES)
	COMMERCIAL		NHS CHANNELS / BUFFERS		
	SWM PONDS		NHS WETLANDS		
			NHS WOODLANDS		

NOTES:

- "THE LAND USES, FEATURES AND COMMUNITY INFRASTRUCTURE SHOWN ON THIS PLAN MAY BE REVISED THROUGH THE FINAL APPROVAL OF FUTURE DEVELOPMENT APPLICATIONS."
- "THE FINAL LOCATION FOR PATHS/BIKELANES/BIKE ROUTES AND GREEN SYSTEM TRAIL WILL BE DETERMINED THROUGH THE APPROVAL OF FUTURE DEVELOPMENT APPLICATIONS. IN ADDITION, THE FINAL LOCATION OF THE GREEN SYSTEM TRAIL WILL BE INCORPORATED INTO THE OVERALL DESIGN AND FINAL APPROVALS OF THE NATURAL HERITAGE SYSTEM."
- "WHERE LANEWAYS HAVE A 90° DEFLECTION ADDITIONAL LAND FOR SNOW STORAGE WILL BE PROVIDED BY INTRODUCTION OF EYEBROWS OR OTHER MEASURES."



BRAMPTON
Flower City

PLANNING, BUILDING AND ECONOMIC DEVELOPMENT



Drawn By: CJK
Date: 2021 05 05

APPENDIX 4A
BLOCK PLAN DESIGNATIONS
GLENN SCHNARR AND ASSOCIATES
TFP MAYCHING DEVELOPMENT LTD.

CITY FILE: OZS-2021-0007



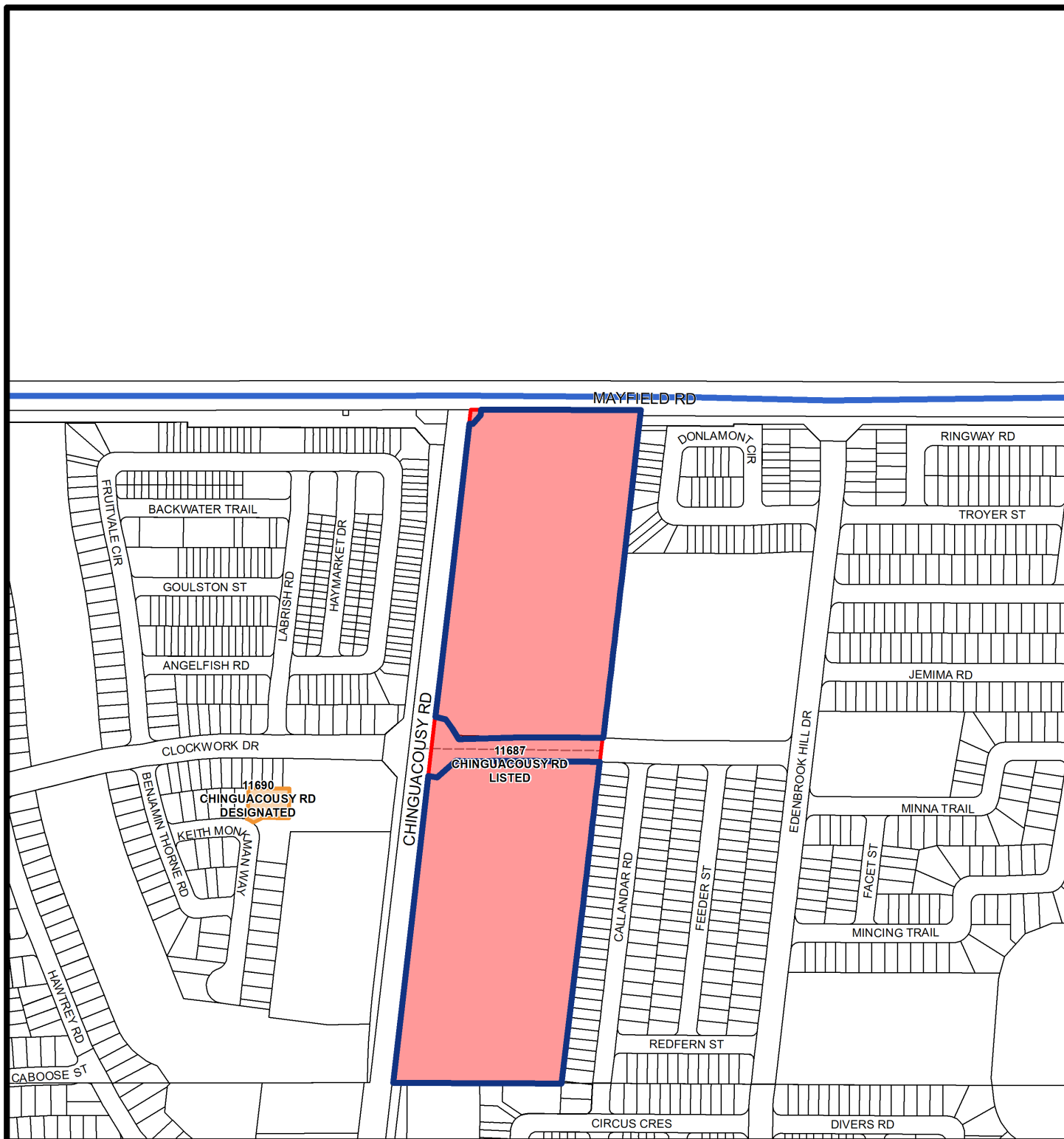






Legend

	SUBJECT LAND		AGRICULTURAL		INSTITUTIONAL		ROAD
	CITY LIMIT		COMMERCIAL		OPEN SPACE		UTILITY
			INDUSTRIAL		RESIDENTIAL		

AERIAL PHOTO DATE: SPRING 2020





- | | | | |
|--|--------------|---|---------------------------------|
|  | SUBJECT LAND |  | HERITAGE PROPERTIES OUTSIDE 50M |
|  | CITY LIMIT |  | HERITAGE PROPERTIES WITHIN 50M |

