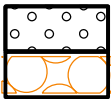
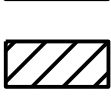


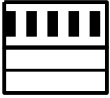





EXTRACT FROM SCHEDULE SP41(A) OF THE DOCUMENT KNOWN AS THE BRAM EAST SECONDARY PLAN

RESIDENTIAL LANDS:	
	Low / Medium Density
	Medium Density
EMPLOYMENT LANDS:	
	Mixed Commercial / Industrial
ROAD NETWORK :	
	Highway
	Collector Road
	Local Road
OPEN SPACE:	
	Valleyland
	Secondary Plan Boundary

