








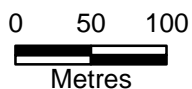


Legend

	SUBJECT LAND		AGRICULTURAL		INSTITUTIONAL		ROAD
			COMMERCIAL		OPEN SPACE		UTILITY
			INDUSTRIAL		RESIDENTIAL		

AERIAL PHOTO DATE: SPRING 2020



Author: ckovac
Date: 2021/06/15

**APPENDIX 6
AERIAL & EXISTING LAND USE
GLEN SCHNARR AND ASSOCIATES
HERITAGE CREDITVIEW INC.**

CITY FILE: OZS-2019-0003