

City of Brampton

HERITAGE HEIGHTS SECONDARY PLAN

PROPOSED STREET SECTIONS

TOOLE DESIGN
7-8-2021

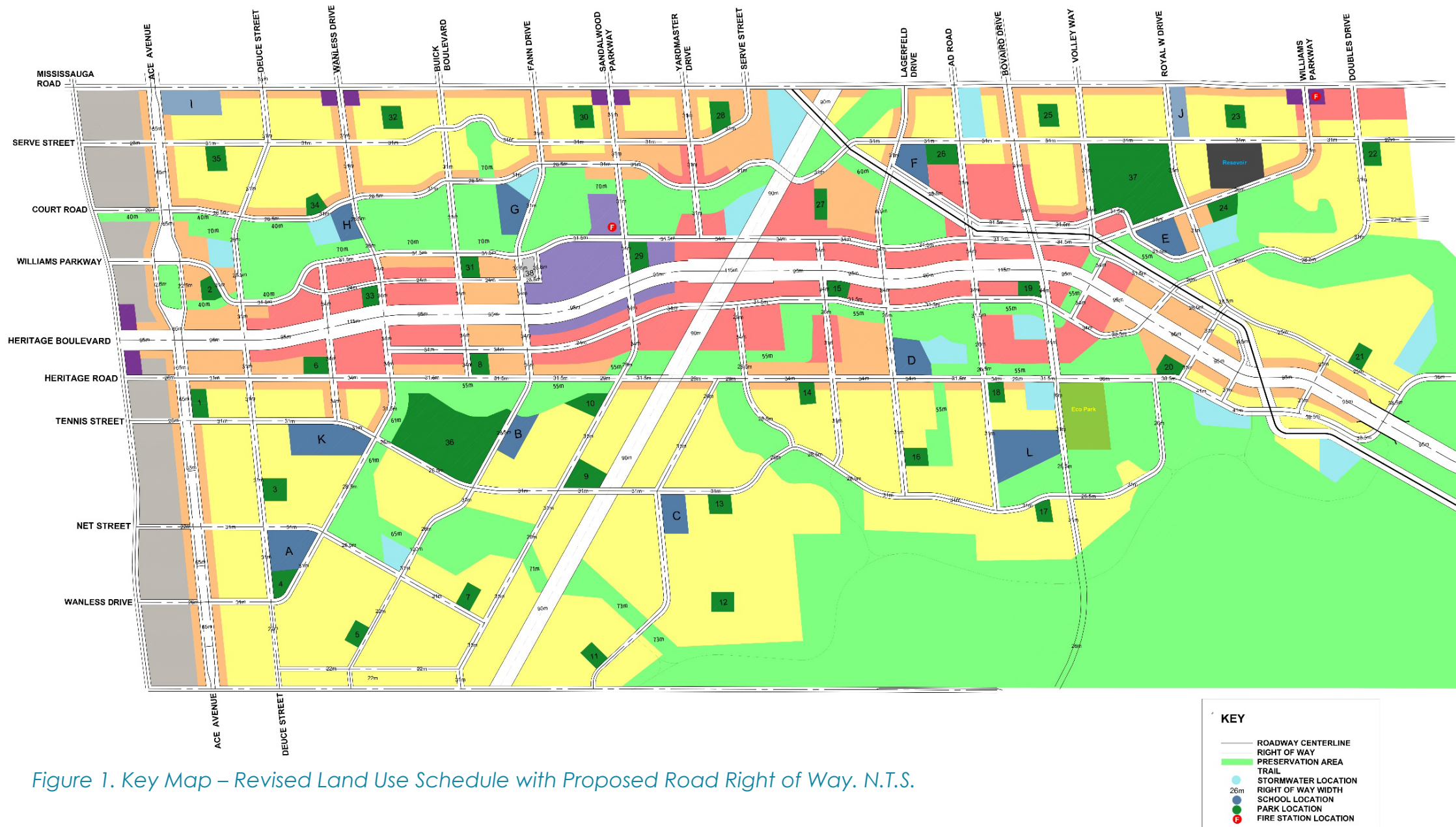


Figure 1. Key Map – Revised Land Use Schedule with Proposed Road Right of Way. N.T.S.



Figure 2. Street Section – 22.0m R.O.W., N.T.S.



Figure 3. Street Section – 22.0m R.O.W., N.T.S.

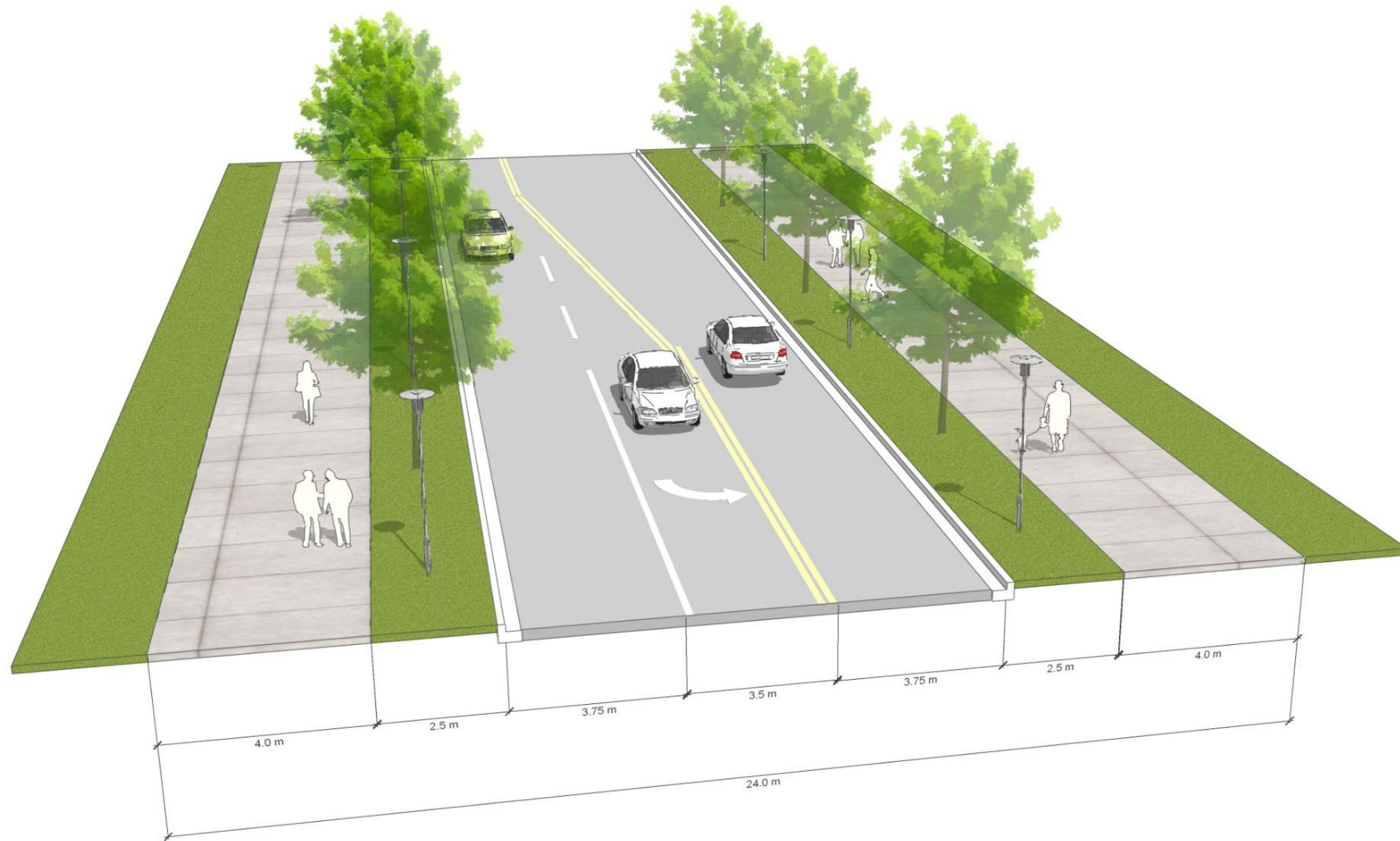


Figure 4. Street Section – 24.0m R.O.W., N.T.S.



Figure 5. Street Section – 25.0m R.O.W., N.T.S.

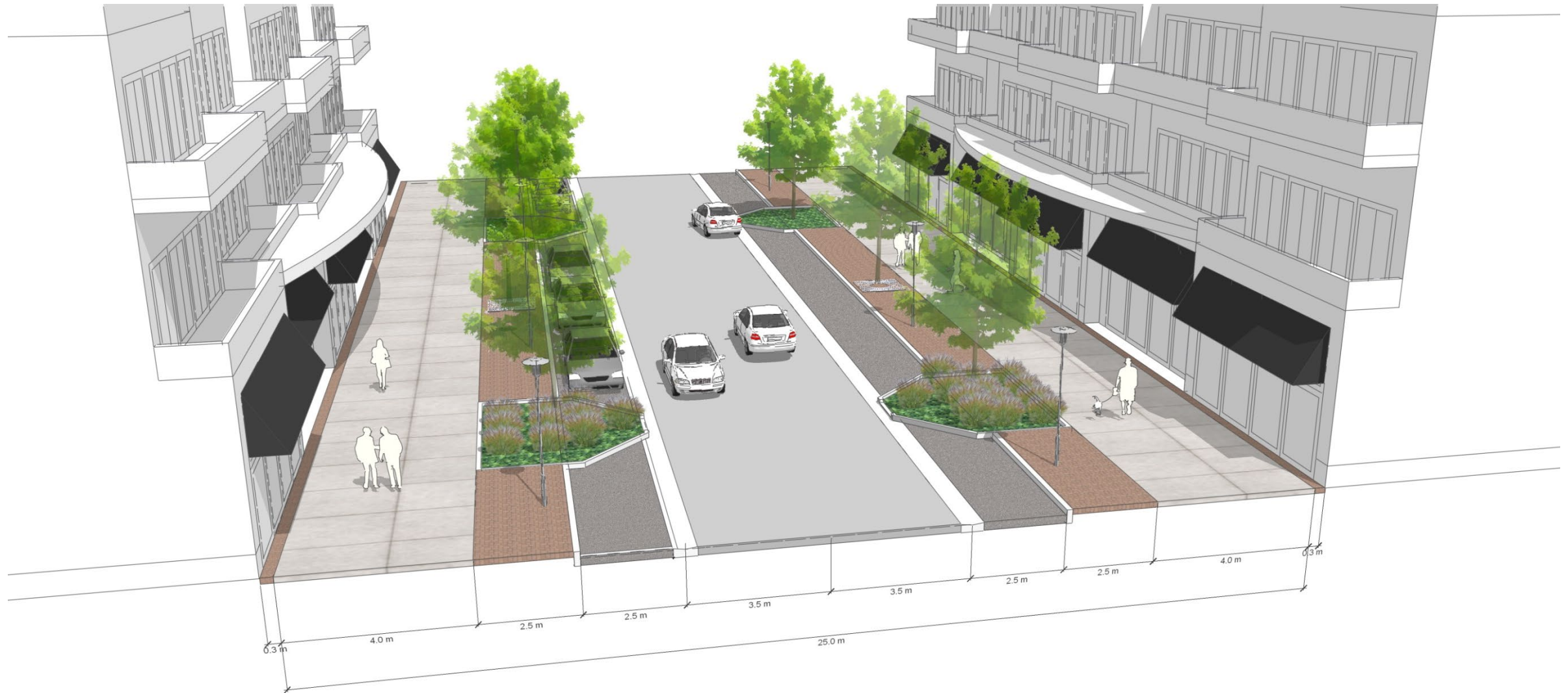


Figure 6. Street Section – 25.0m R.O.W., N.T.S.



Figure 7. Street Section – 26.0m R.O.W., N.T.S.



Figure 8. Street Section – 26.0m R.O.W., N.T.S.



Figure 9. Street Section – 26.5m R.O.W., N.T.S.



Figure 10. Street Section – 26.5m R.O.W., N.T.S.



Figure 11. Street Section – 26.5m R.O.W., N.T.S.



Figure 12. Street Section – 26.5m R.O.W., N.T.S.



Figure 13. Street Section – 26.8m R.O.W., N.T.S.

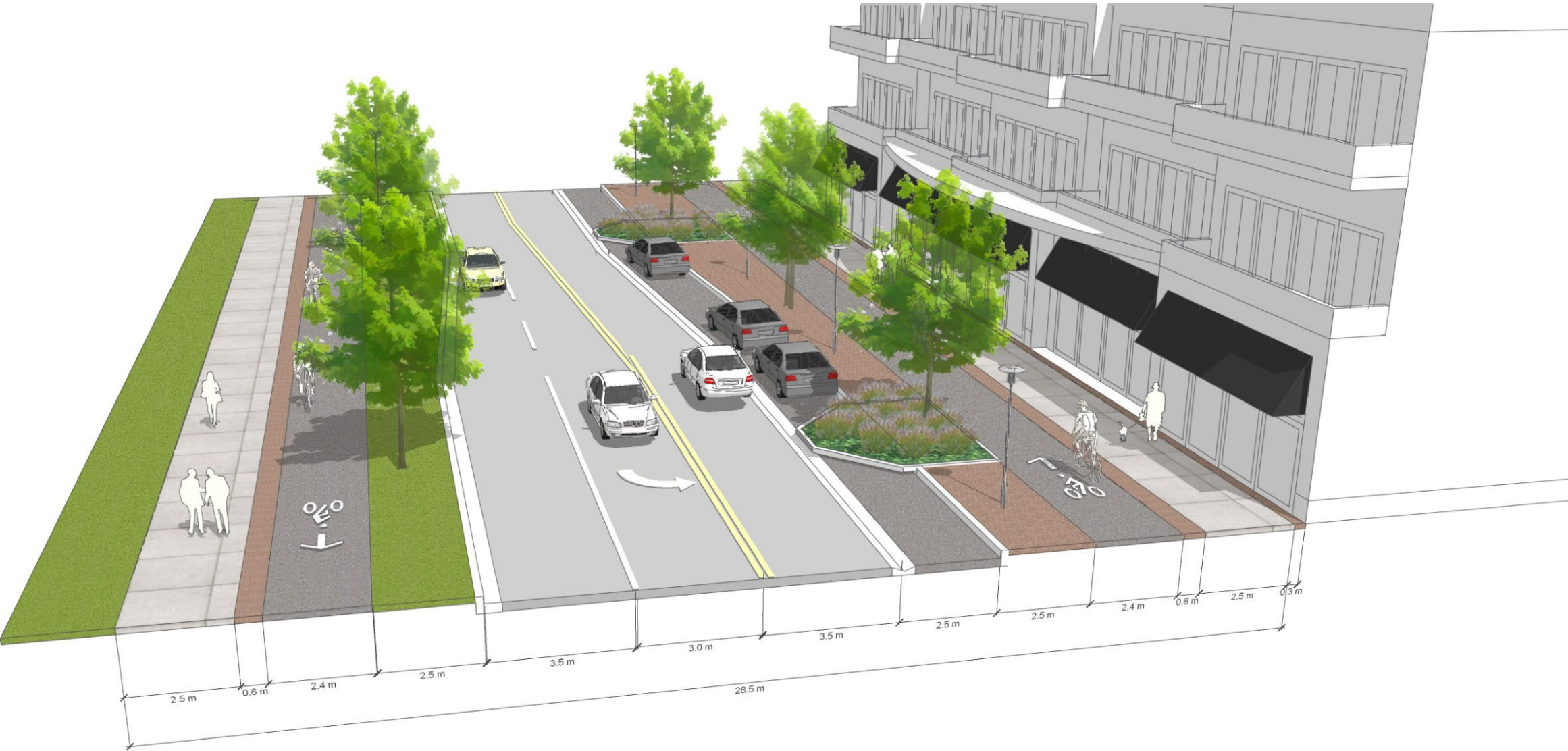


Figure 14. Street Section – 28.5m R.O.W., N.T.S.

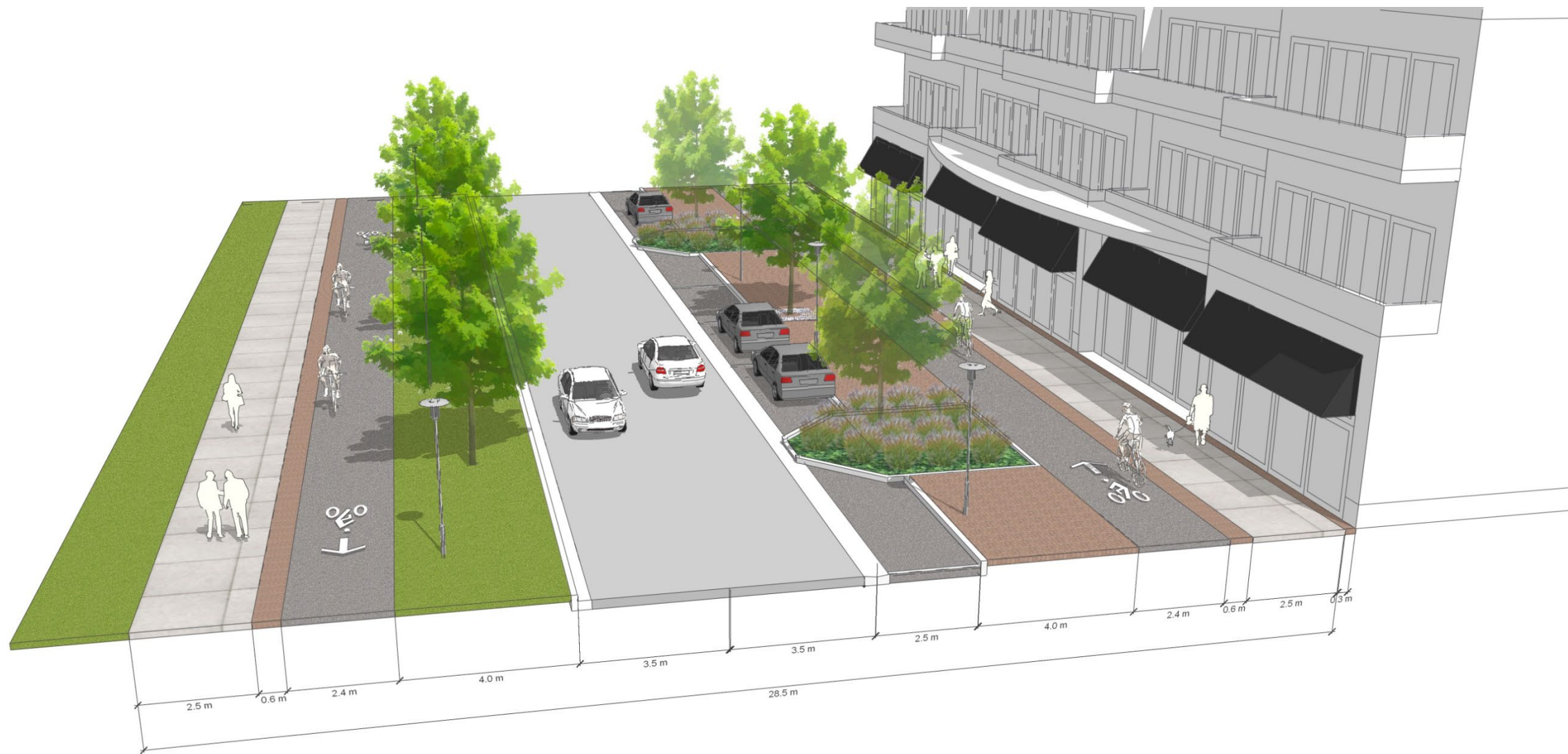


Figure 15. Street Section – 28.5m R.O.W., N.T.S.

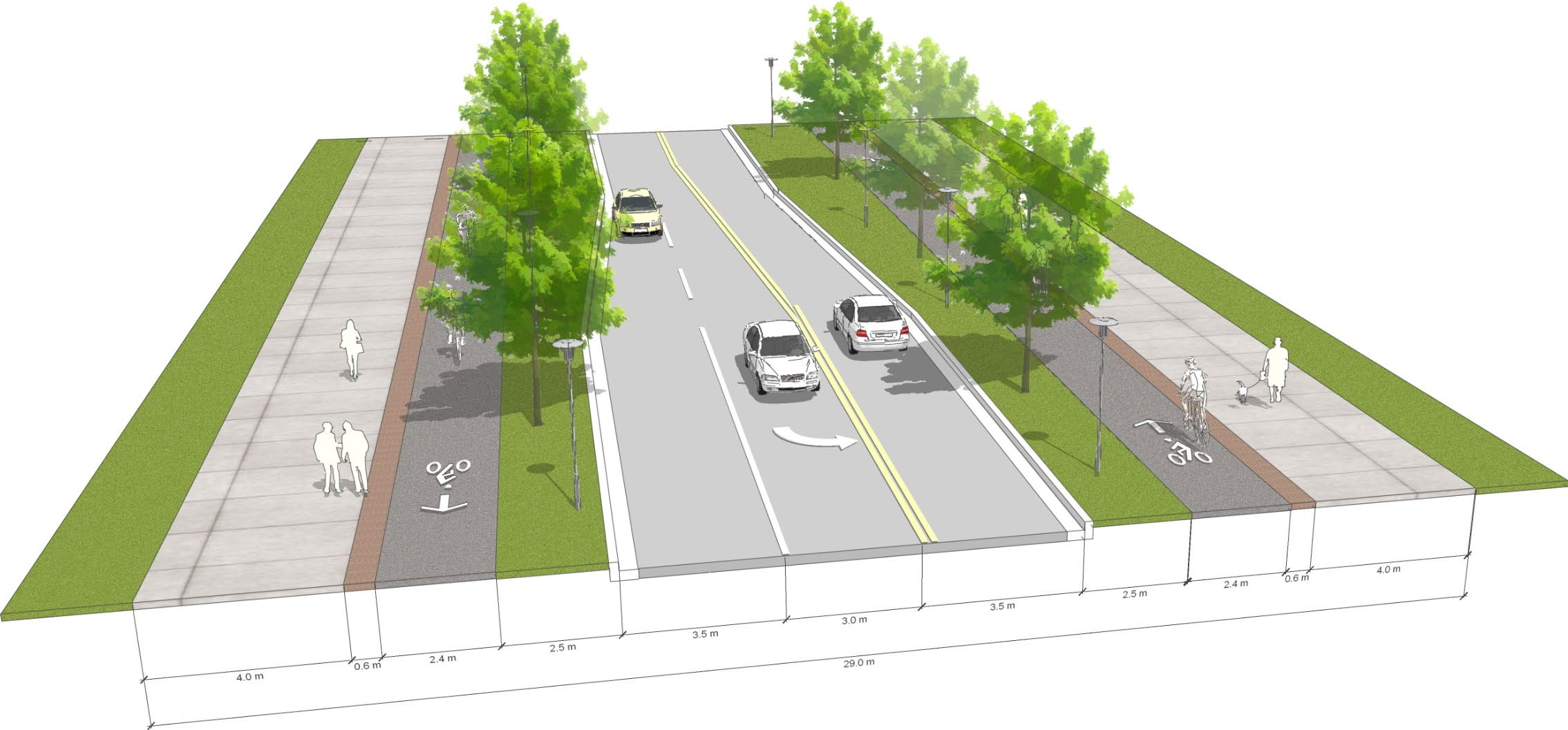


Figure 16. Street Section – 29.0m R.O.W., N.T.S.



Figure 17. Street Section – 29.0m R.O.W., N.T.S.



Figure 18. Street Section – 29.5m R.O.W., N.T.S.

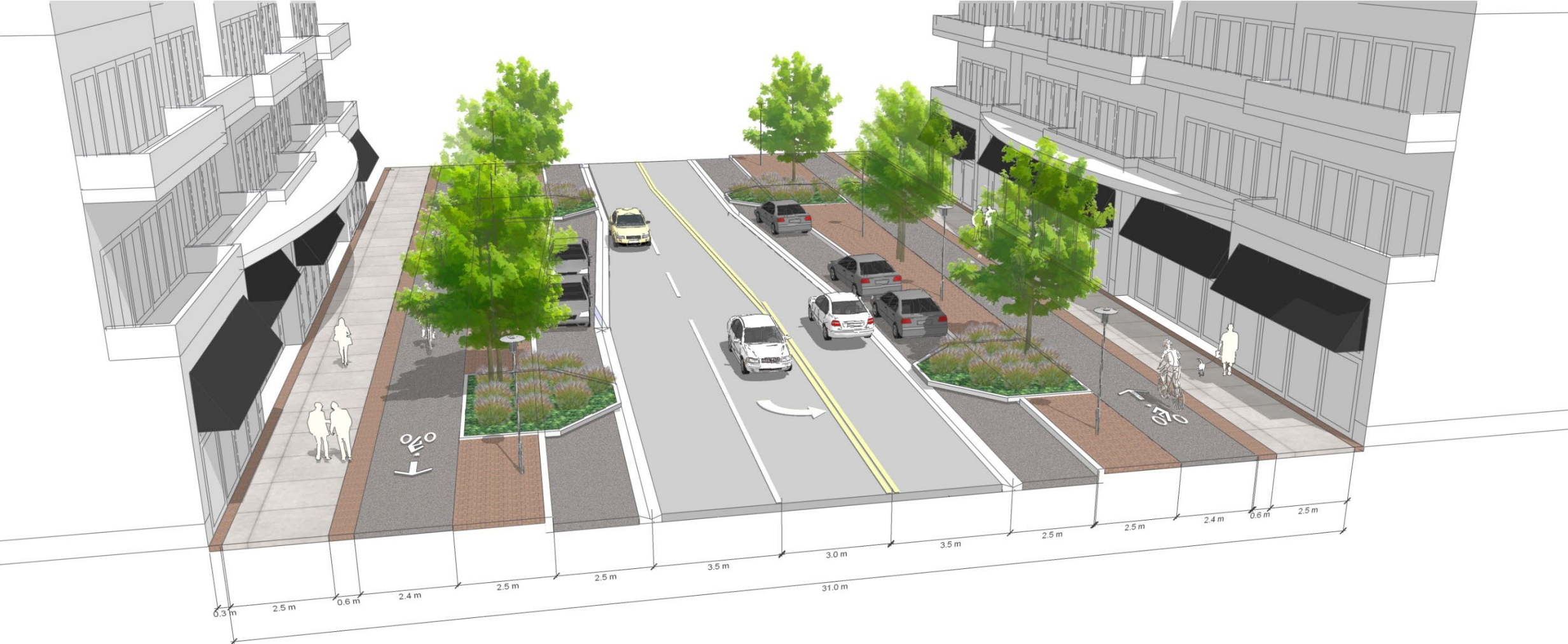


Figure 19. Street Section – 31.0m R.O.W., N.T.S.

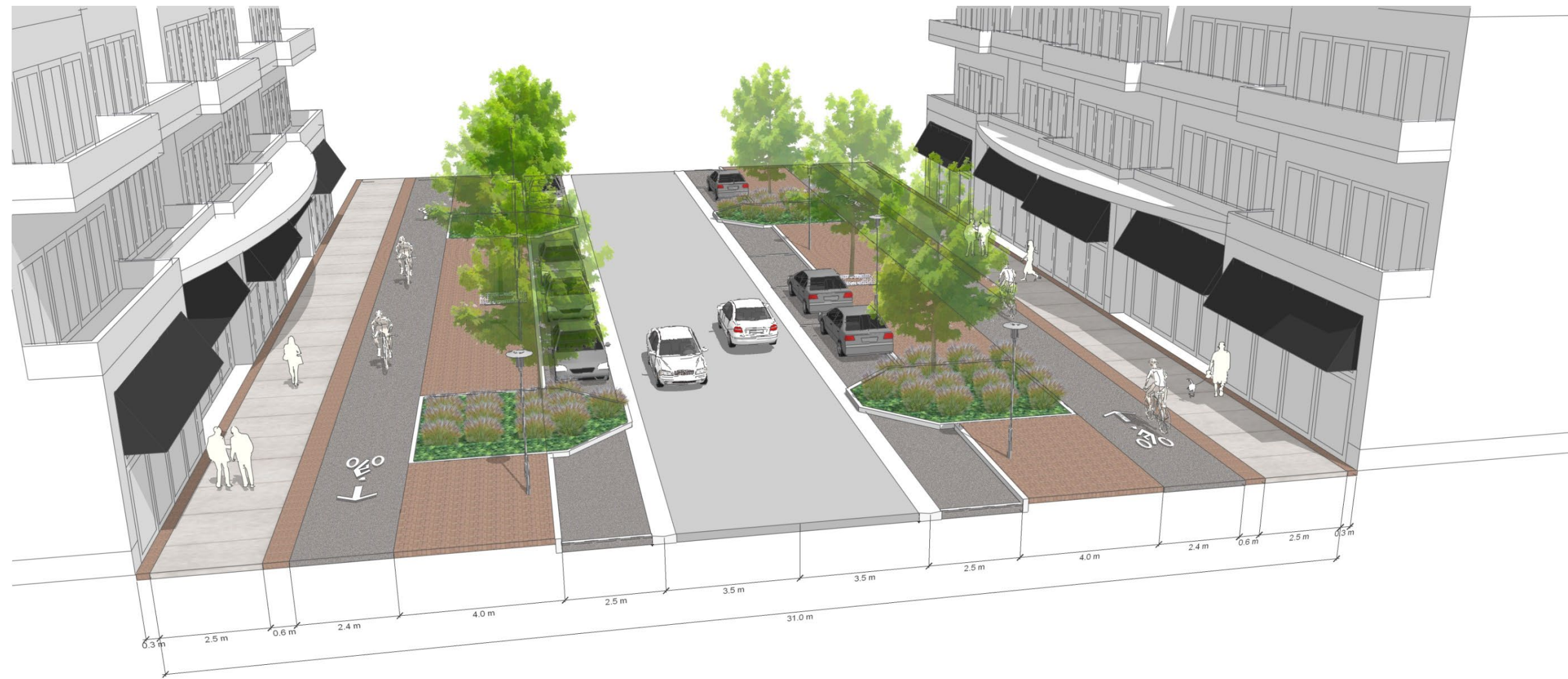


Figure 20. Street Section – 31.0m R.O.W., N.T.S.

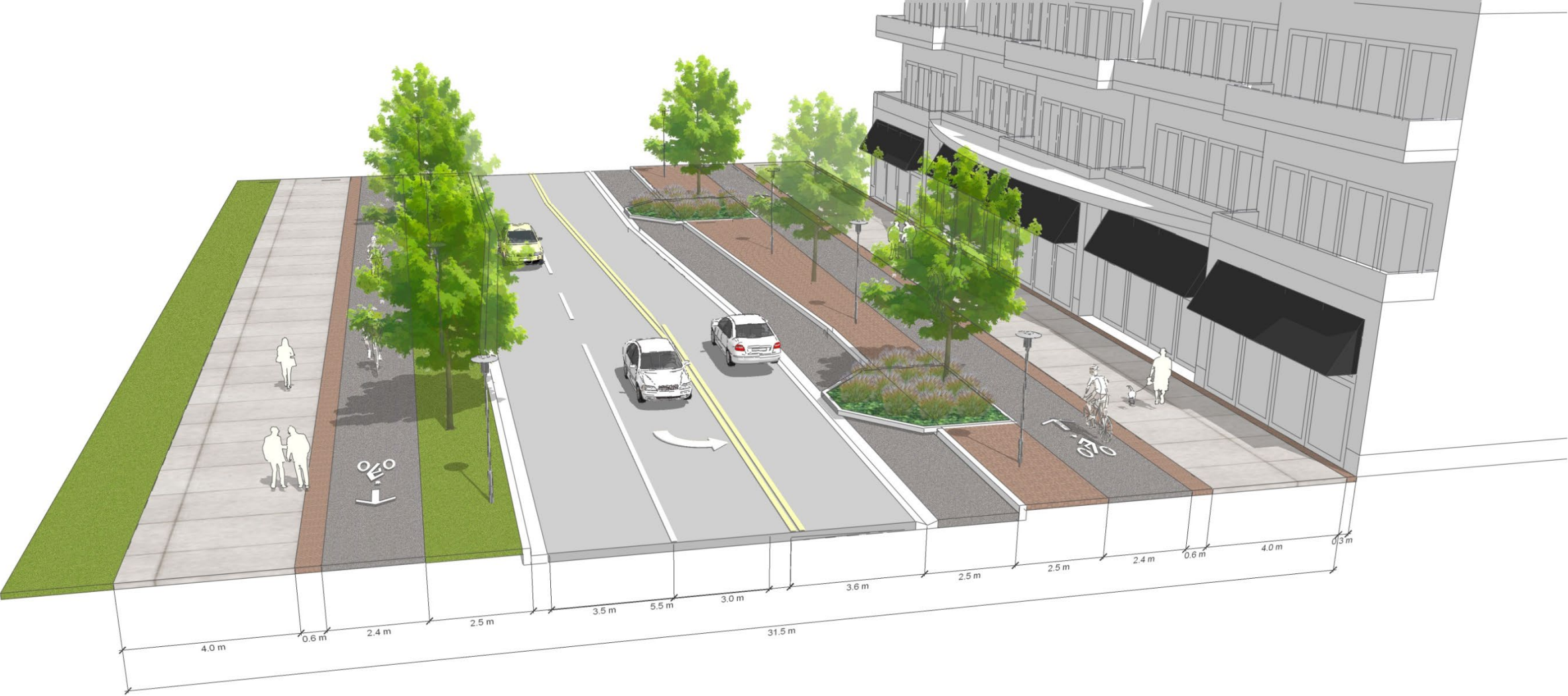


Figure 21. Street Section – 31.5m R.O.W, N.T.S.

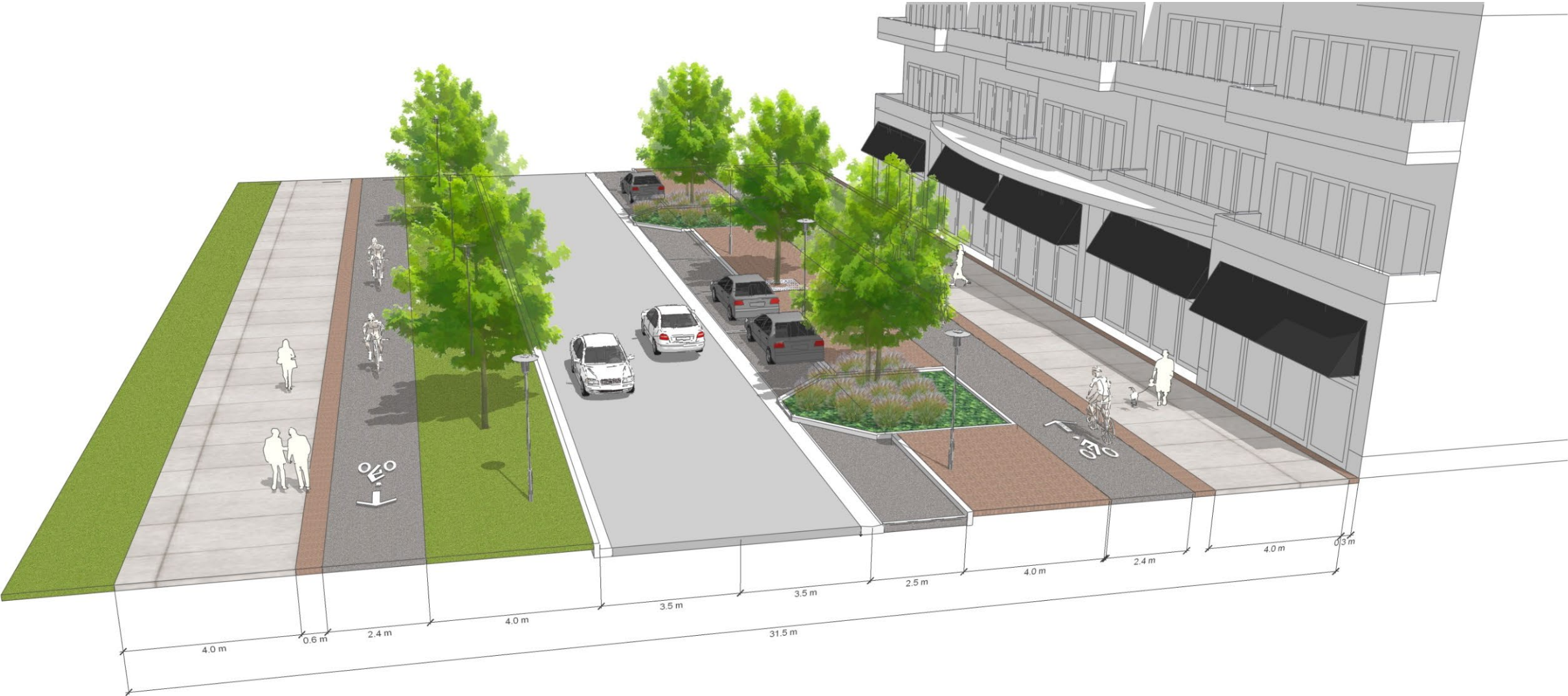


Figure 22. Street Section – 31.5m R.O.W., N.T.S.

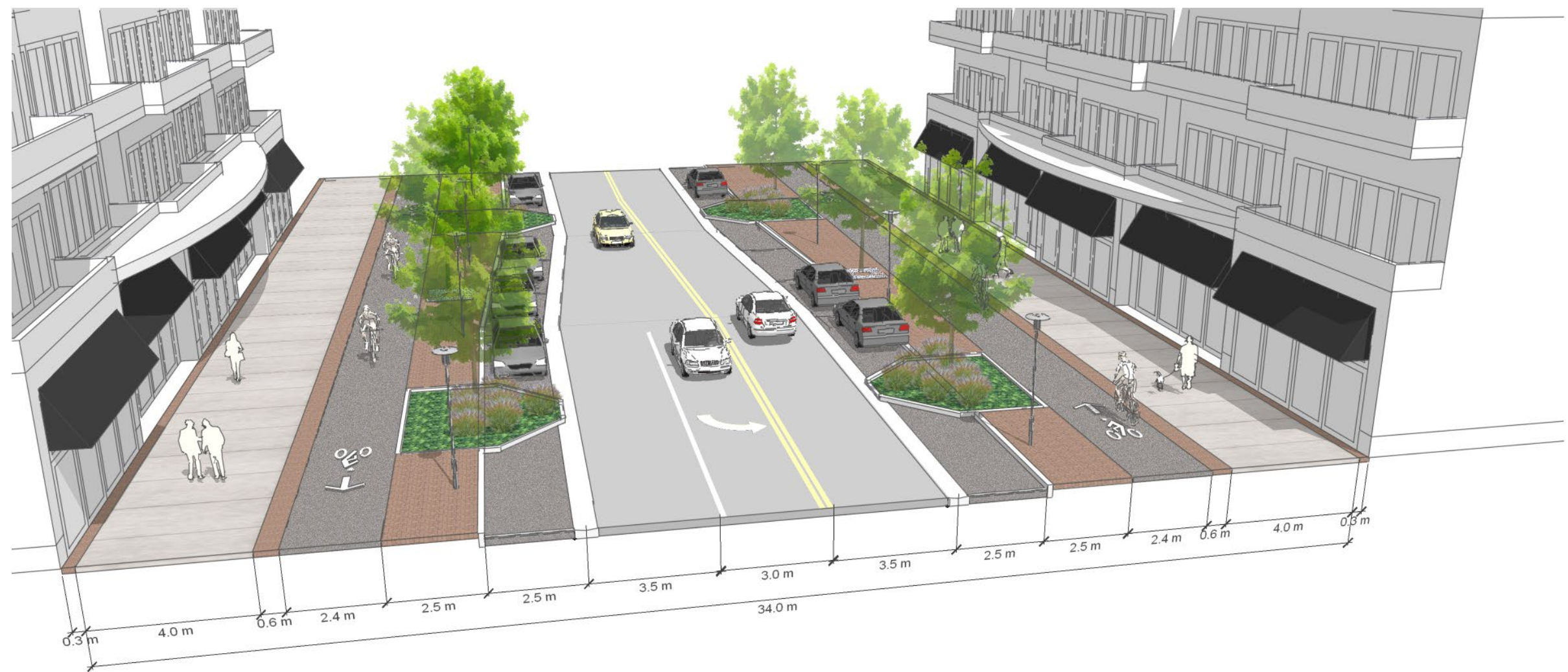


Figure 23. Street Section – 34.0m R.O.W., N.T.S.

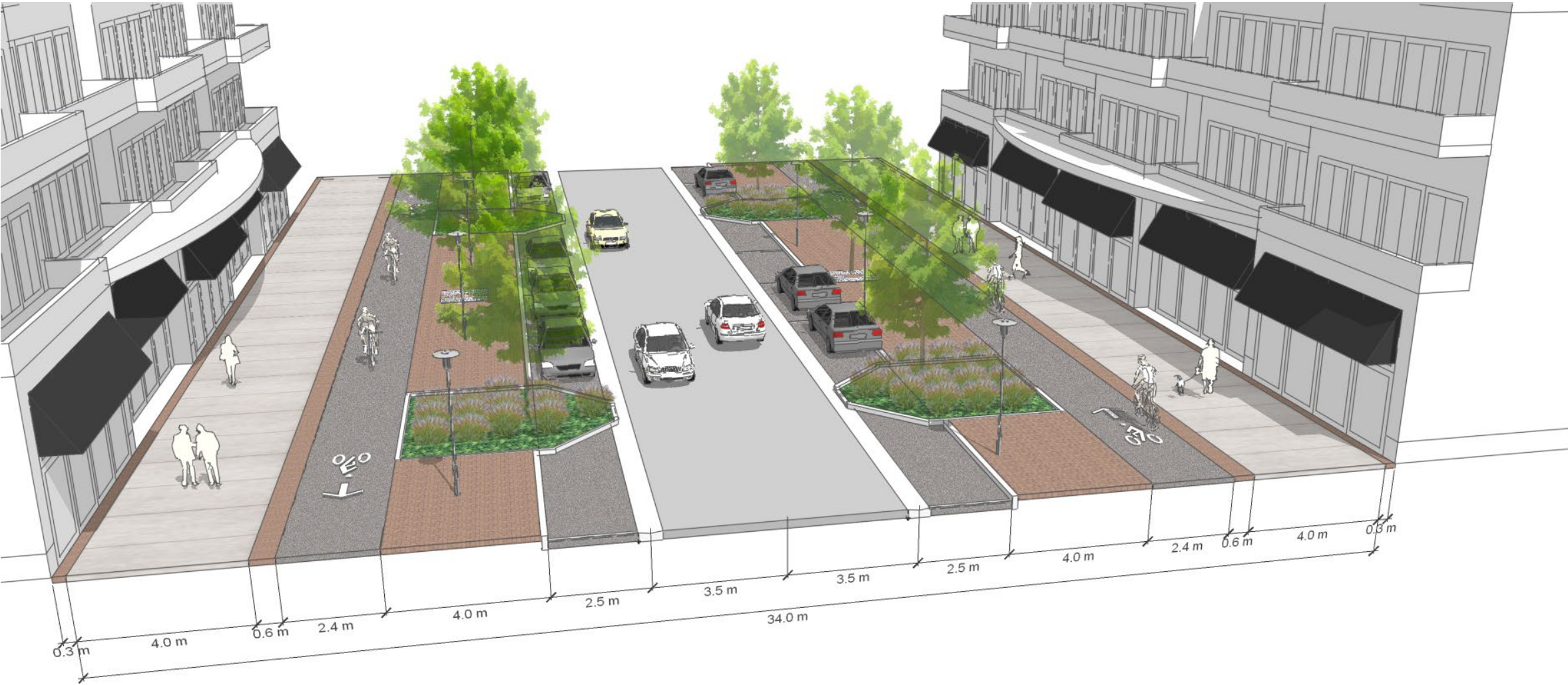


Figure 24. Street Section – 34.0m R.O.W., N.T.S.

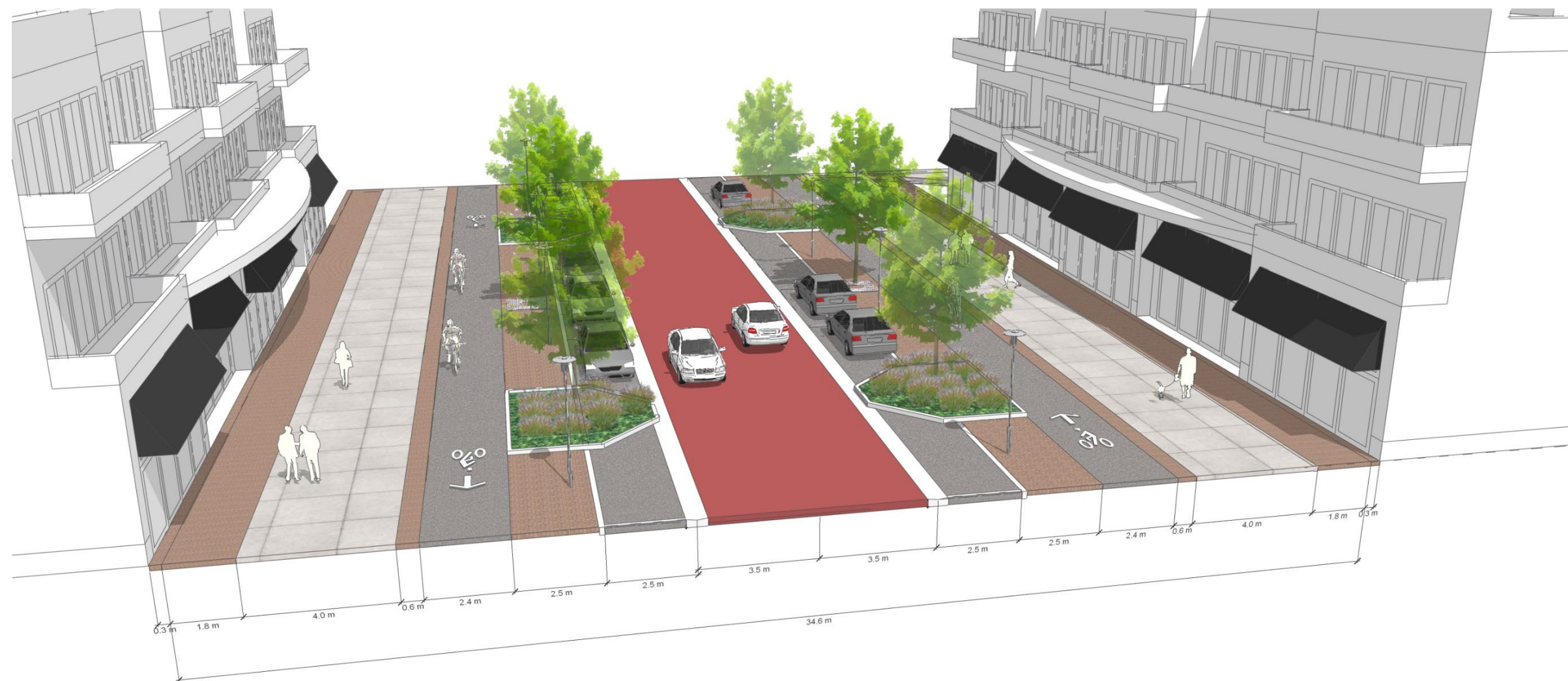


Figure 25. Street Section – 34.6m R.O.W., N.T.S.

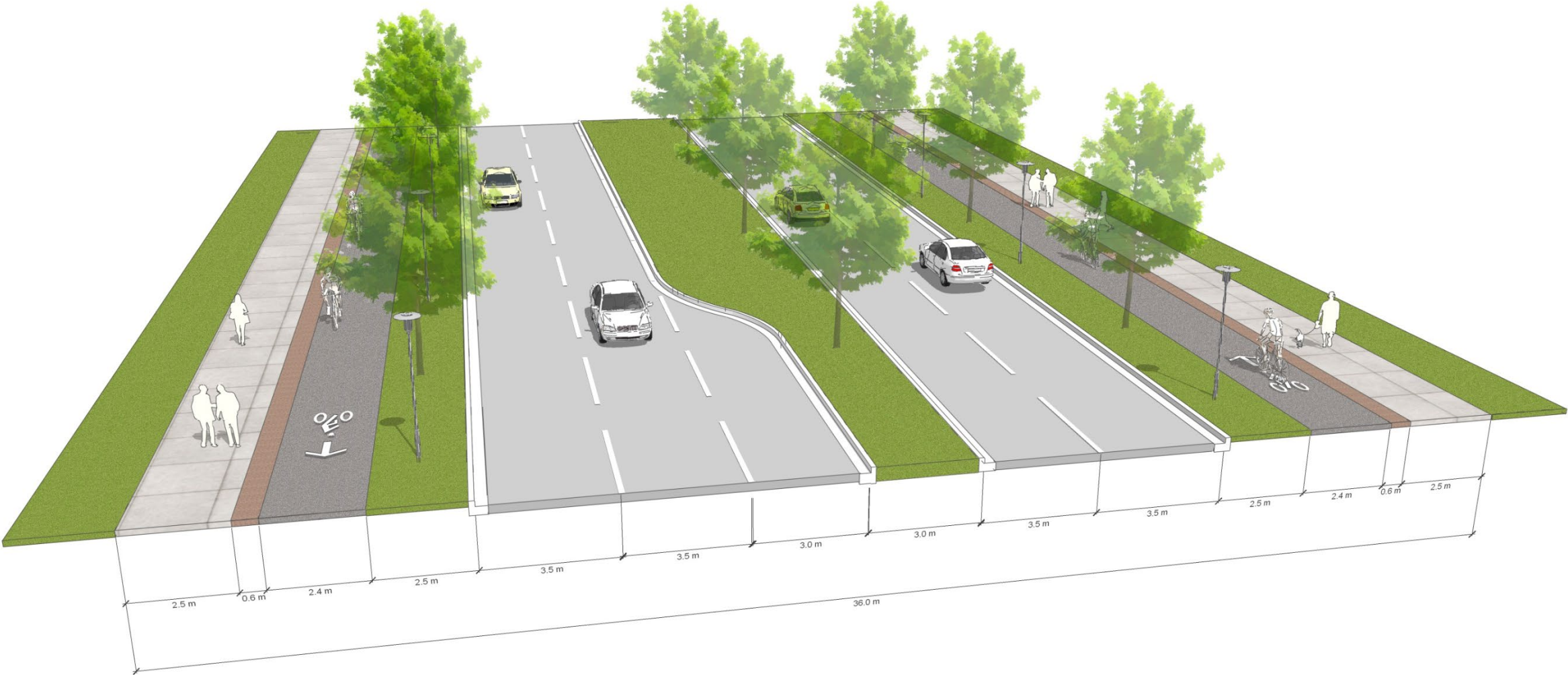


Figure 26. Street Section – 36.0m R.O.W., N.T.S.

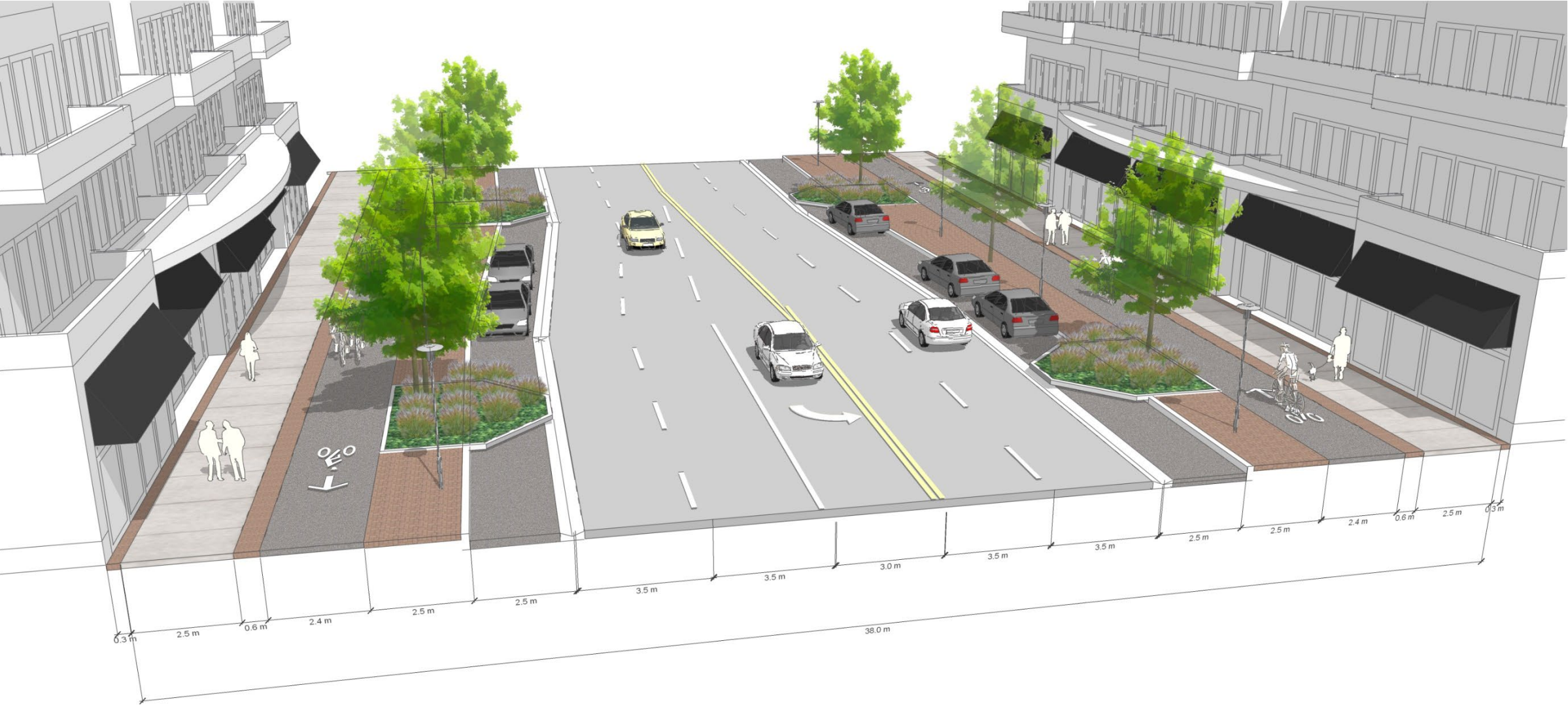


Figure 27. Street Section – 38.0m R.O.W., N.T.S.

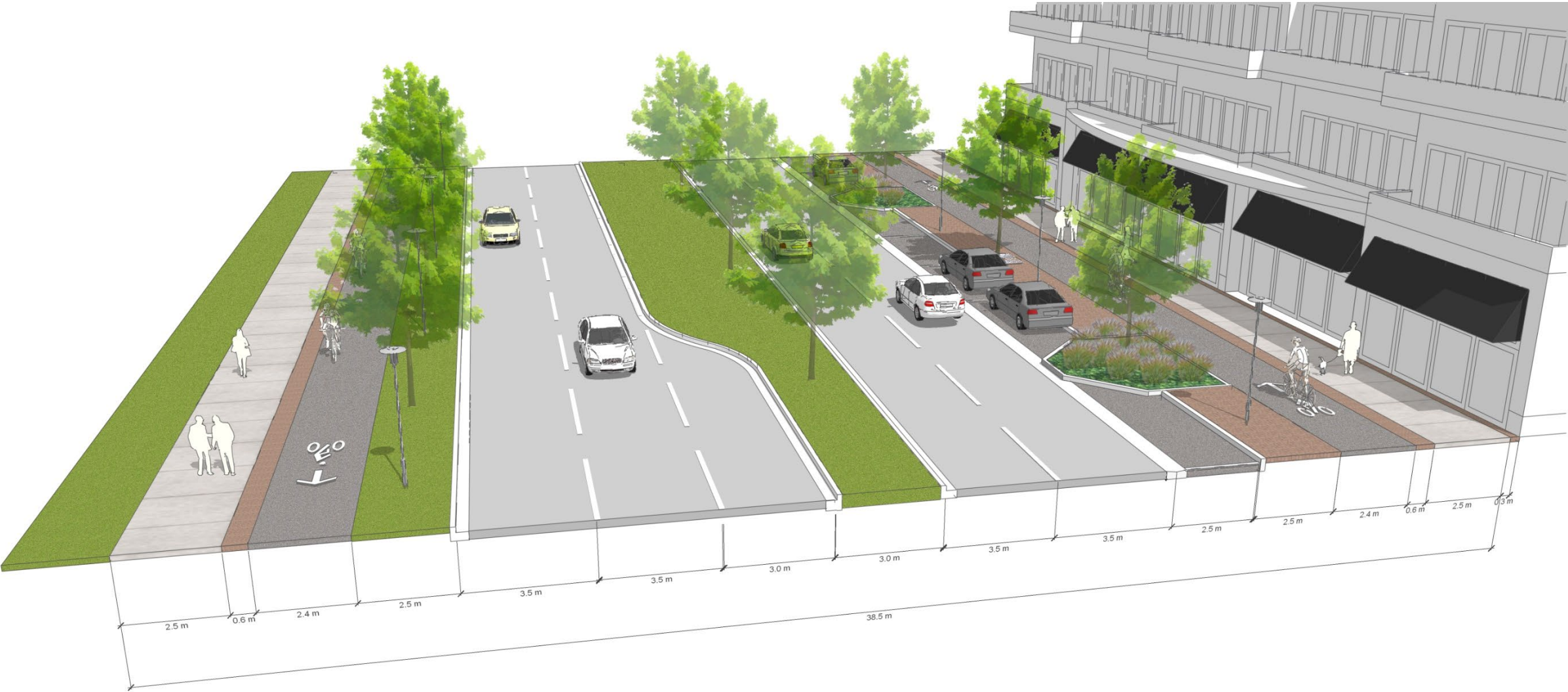


Figure 28. Street Section – 38.5m R.O.W., N.T.S.

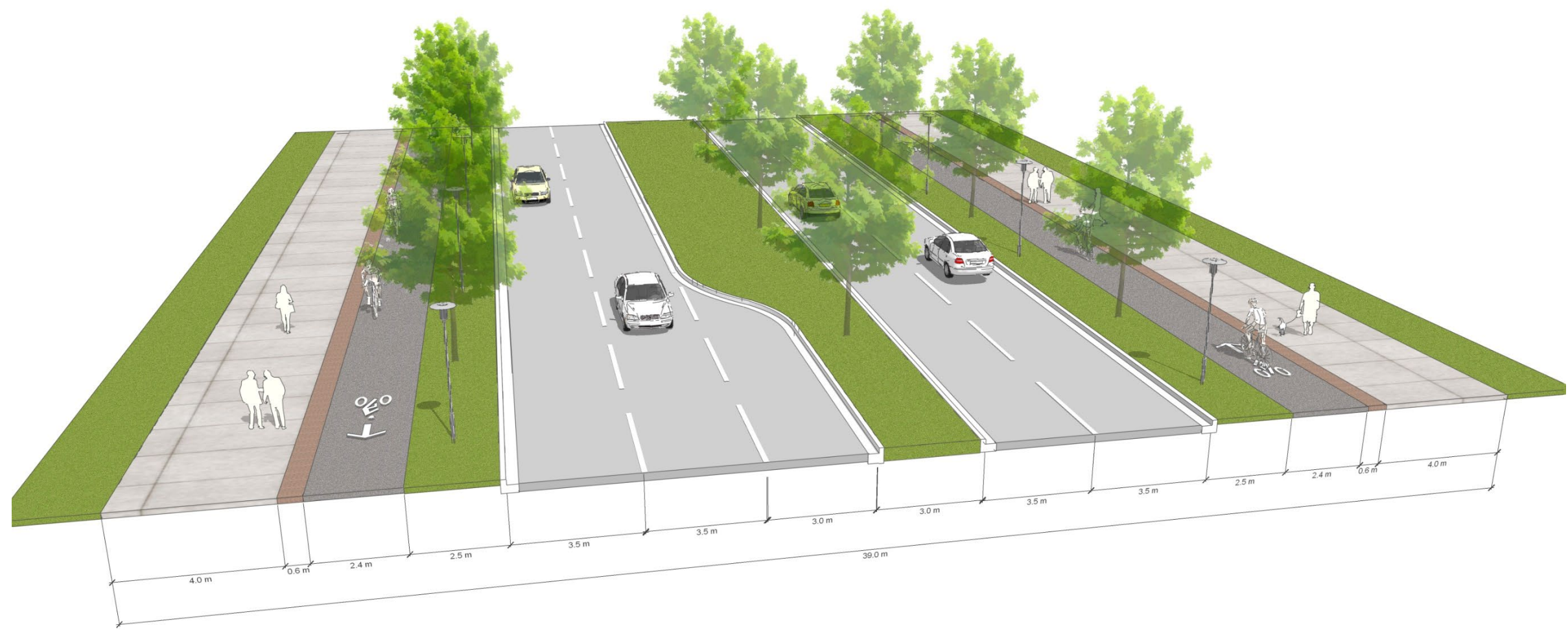


Figure 29. Street Section – 39.0m R.O.W., N.T.S.

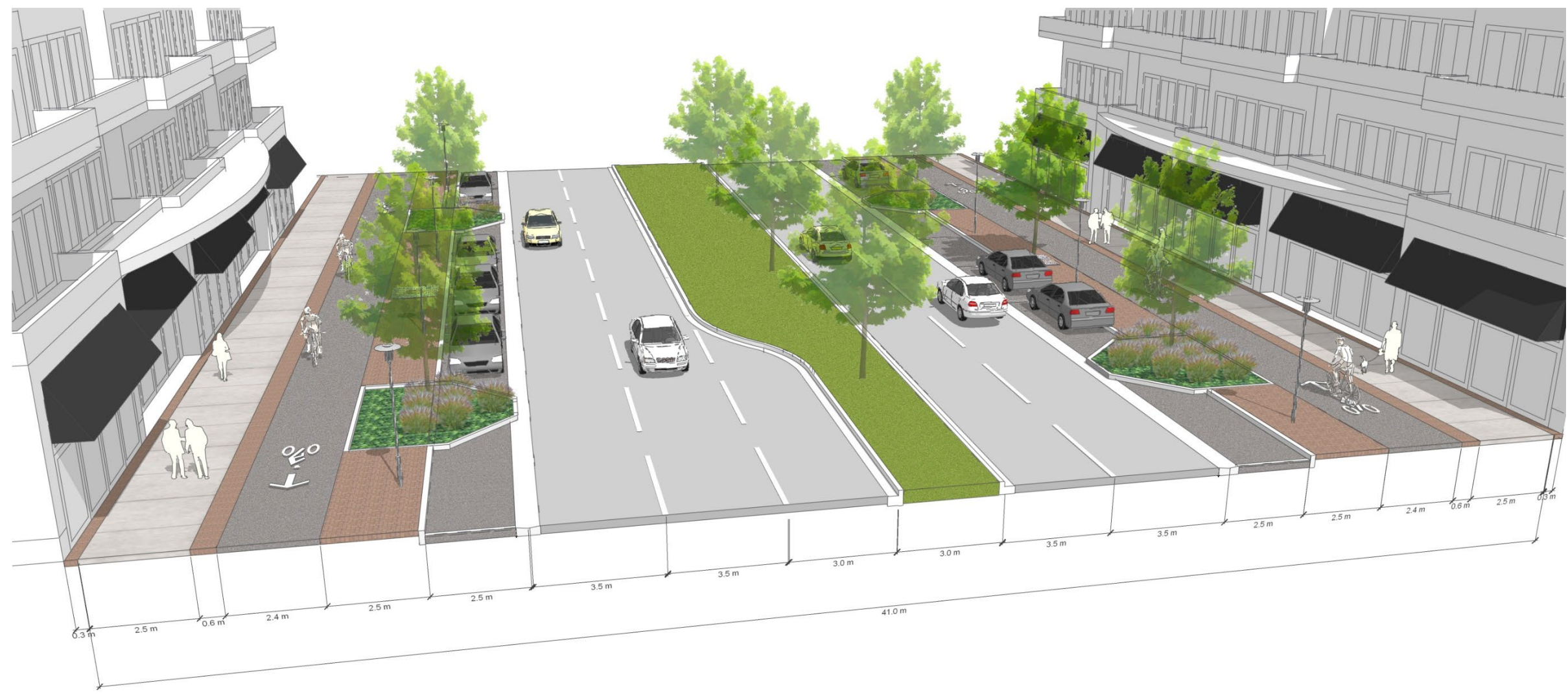


Figure 30. Street Section – 41.0m R.O.W., N.T.S.

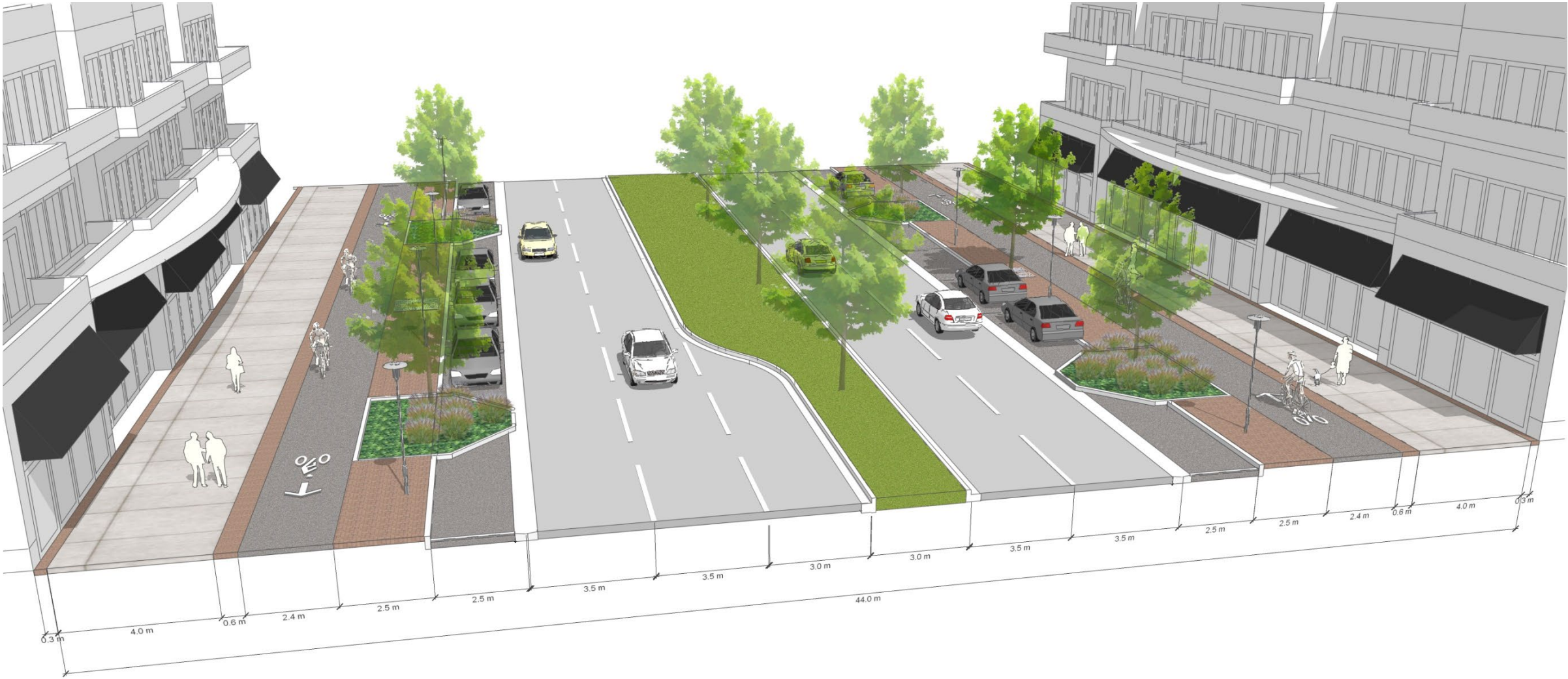


Figure 31. Street Section – 44.0m R.O.W., N.T.S.



Figure 32. Street Section – 65.0m R.O.W., N.T.S.

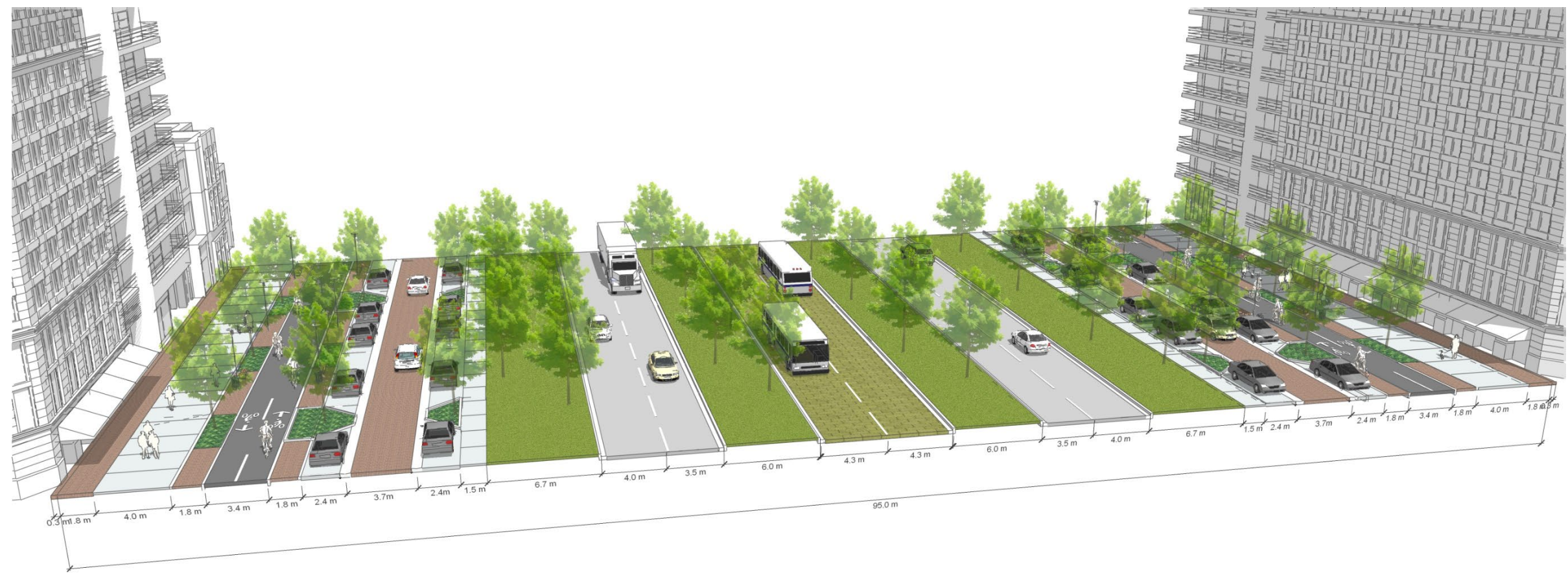


Figure 33. Street Section – 95.0m R.O.W., N.T.S.

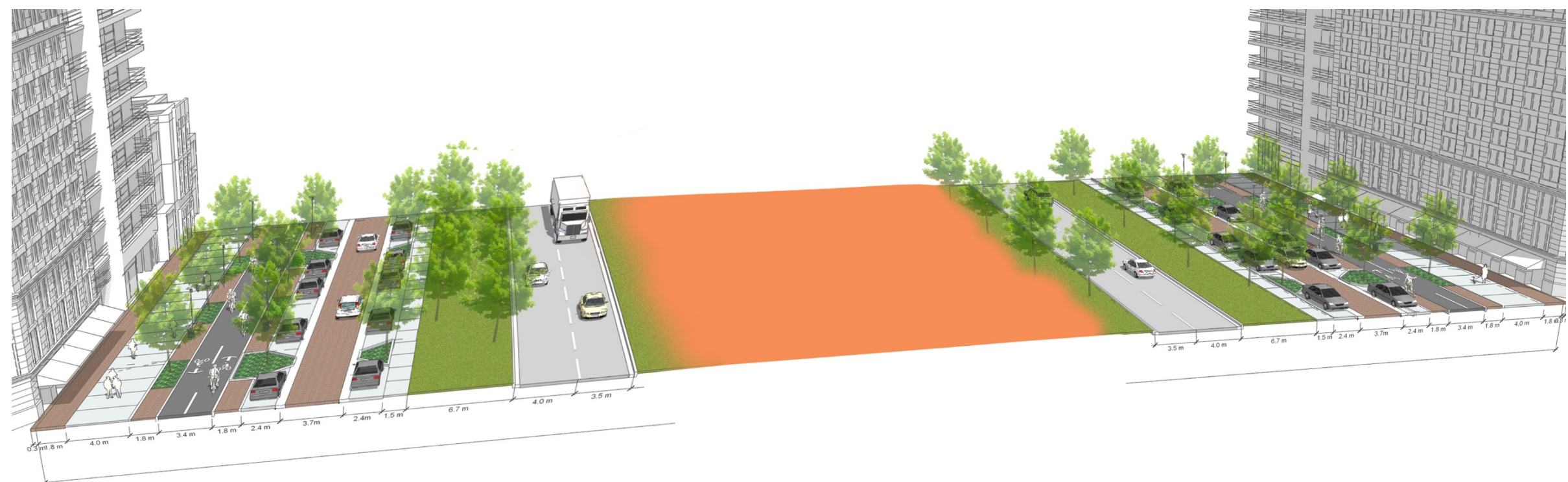


Figure 34. Street Section – 105.0m R.O.W., N.T.S. (In Progress)