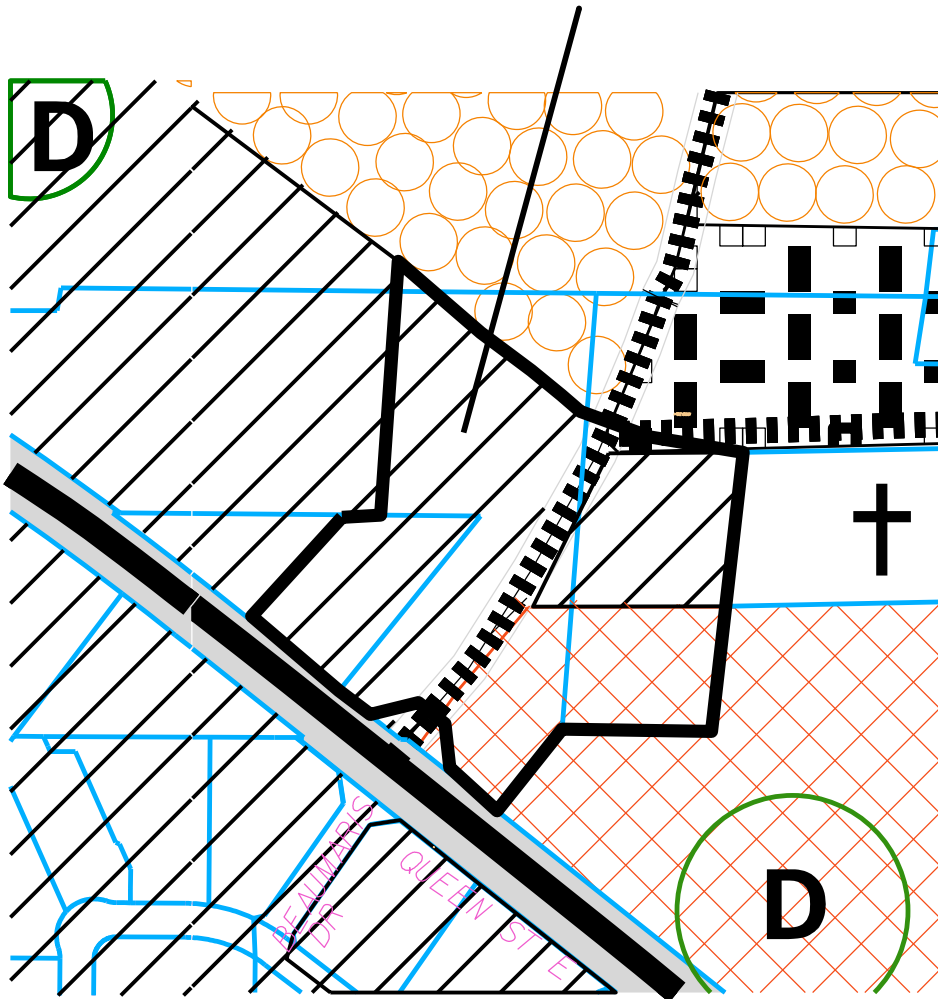
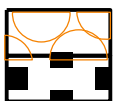
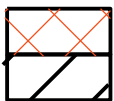
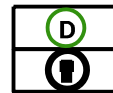


SUBJECT LANDS



EXTRACT FROM SCHEDULE SP41(A) OF THE DOCUMENT KNOWN AS THE BRAM EAST SECONDARY PLAN

RESIDENTIAL LANDS:**Medium Density
Cluster / High Density****Collector Road****Local Road****OPEN SPACE:****EMPLOYMENT LANDS:****Office Node****Mixed Commercial / Industrial****Storm Water Management Facility****Cemetery****ROAD NETWORK :****Highway****INSTITUTIONAL:****Place Of Worship**