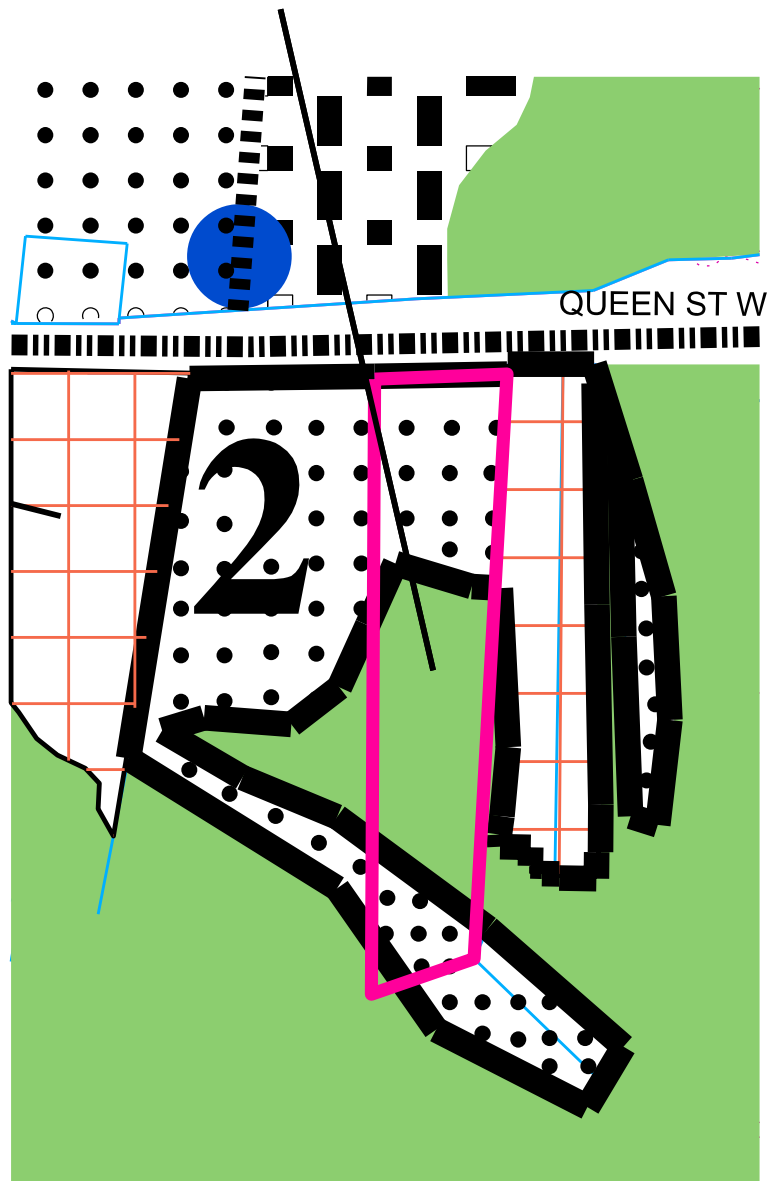









SUBJECT LANDS



EXTRACT FROM SCHEDULE SP45(A) OF THE DOCUMENT KNOWN AS THE CREDIT VALLEY SECONDARY PLAN

RESIDENTIAL		INFRASTRUCTURE	
	Low Density 1		Minor Arterial Roads
	Medium Density		Collector Roads
	Medium Density 2		Special Policy Area
OPEN SPACE			
	Primary Valleyland		

