






EXTRACT FROM SCHEDULE A (GENERAL LAND USE DESIGNATIONS) OF THE CITY OF BRAMPTON OFFICIAL PLAN

- | | | | | | |
|--|--------------|---|-------------------|---|-------------|
|  | SUBJECT LAND |  | BUSINESS CORRIDOR |  | RESIDENTIAL |
|  | CITY LIMIT |  | OPENSOURCE | | |

