B-2020-0018

Daniels Choice Mount Pleasant Corporation

10-40 Lagerfeld Drive

Supplementary Information provided by the Applicant

DRAFT HEARING NOTICE

CONSENT

(Section 53 of the Planning Act)

Owner(s):	DANIELS CHOICE MOUNT PLEASANT CORPORATION
Property Address(es):	10, 20, 30 AND 40 LAGERFELD DRIVE
Legal Description:	BLOCK 4, REGISTERED PLAN 43M-1927 CITY OF BRAMPTON

THE CONSENT REQUESTED:

To obtain consent to sever the property into two lots and to create various easements/rights-of-way.

Conveyed- Parts 1, 13 to 19 inclusive, 25, 26, 29, 30, 40 and 41, Draft R-Plan
The lot frontage will be 65.40 m along Bovaird Drive West and 64.22 m along Lagerfeld Drive and the lot area will be 4478.0 m^2 (at grade). The lot will contain a 6-storey residential building and two 3-storey townhouse blocks with 3 underground parking levels. The area on ground level will contain the sidewalks and outdoor amenity area.

Easements
Parts 1, 13 to 19 inclusive, 25, 26, 29, 30, 40 and 41 will be subject to easement/right-of-way in favour of Parts 2 to 12 inclusive, 20 to 24 inclusive, 27, 28 and 31 to 39 inclusive (Retained lands) for the purpose of access and maintenance of building, utilities and services, support and emergency egress.

Part 13 will be subject to easement/right-of-way in favour of Parts 2 to 12 inclusive, 20 to 24 inclusive, 27, 28 and 31 to 39 inclusive (Retained lands) for the purpose of access to and use of outdoor amenity area.

Parts 14 and 15 will be subject to easement/right-of-way in favour of Parts 2 to 12 inclusive, 20 to 24 inclusive, 27, 28 and 31 to 39 inclusive (Retained lands) for the purpose of pedestrian access over sidewalks.

Retained- Parts 2 to 12 inclusive, 20 to 24 inclusive, 27, 28 and 31 to 39 inclusive, Draft R-Plan
The lot frontage will be 69.39 m along Bovaird Drive West and 12.88 m along Lagerfeld Drive and the lot area will be 3835.0 m^2 (at grade). The lot will contain a 25-storey rental building with 3 underground parking levels. The area on ground level will contain the driveway between Lagerfeld Drive and Bovaird Drive West, loading and staging area, outdoor amenity area and ramp to underground garage.

Easements
Parts 2 to 12 inclusive, 20 to 24 inclusive, 27, 28 and 31 to 39 inclusive will be subject to easement/right-of-way in favour of Parts 1, 13 to 19 inclusive, 25, 26, 29, 30, 40 and

41 (Conveyed Lands) for the purpose of access and maintenance of building, utilities and services, support and emergency egress.

Part 4 will be subject to easement/right-of-way in favour of Parts 1, 13 to 19 inclusive, 25, 26, 29, 30, 40 and 41 (Conveyed Lands) for the for the purpose of pedestrian and vehicular ingress and egress over at-grade driveway for access to loading area.

Parts 4 and 5 will be subject to easement/right-of-way in favour of Parts 1, 13 to 19 inclusive, 25, 26, 29, 30, 40 and 41 (Conveyed Lands) for the for the purpose of pedestrian and vehicular ingress and egress over at-grade driveway, underground garage parking ramp and drive aisles on P1 floor for access to and use of visitor parking spaces on P1 floor.

Parts 4 and 5 will be subject to easement/right-of-way in favour of Parts 1, 13 to 19 inclusive, 25, 26, 29, 30, 40 and 41 (Conveyed Lands) for the for the purpose of pedestrian and garbage tractor ingress and egress over at-grade driveway, underground garage parking ramp and drive aisles on P1 floor for garbage/recycle moving from waste room on P1 floor to staging and loading area on ground floor.

Parts 4, 5 and 24 will be subject to easement/right-of-way in favour of Parts 1, 13 to 19 inclusive, 25, 26, 29, 30, 40 and 41 (Conveyed Lands) for the for the purpose of pedestrian and vehicular ingress and egress over at-grade driveway, underground garage parking ramp and drive aisles on P1 and P2 floors.

Part 6 will be subject to easement/right-of-way in favour of Parts 1, 13 to 19 inclusive, 25, 26, 29, 30, 40 and 41 (Conveyed Lands) for the for the purpose of access to and use of gas meter.

Part 8 will be subject to easement/right-of-way in favour of Parts 1, 13 to 19 inclusive, 25, 26, 29, 30, 40 and 41 (Conveyed Lands) for the for the purpose of access to and use of loading area.

Part 9 will be subject to easement/right-of-way in favour of Parts 1, 13 to 19 inclusive, 25, 26, 29, 30, 40 and 41 (Conveyed Lands) for the for the purpose of access to and use of staging area.

Part 11 will be subject to easement/right-of-way in favour of Parts 1, 13 to 19 inclusive, 25, 26, 29, 30, 40 and 41 (Conveyed Lands) for the for the purpose of access to and use of outdoor amenity area.

Part 12 will be subject to easement/right-of-way in favour of Parts 1, 13 to 19 inclusive, 25, 26, 29, 30, 40 and 41 (Conveyed Lands) for the for the purpose of pedestrian egress through Stair "F".

Parts 20 and 22 will be subject to easement/right-of-way in favour of Parts 1, 13 to 19 inclusive, 25, 26, 29, 30, 40 and 41 (Conveyed Lands) for the for the purpose of access to

and use of Main Electrical room "P1-24" and Sub Electrical room "P1-23".

Parts 32 to 38 inclusive will be subject to easement/right-of-way in favour of Parts 1, 13 to 19 inclusive, 25, 26, 29, 30, 40 and 41 (Conveyed Lands) for the for the purpose of access to and use of visitor parking spaces.

Part 39 will be subject to easement/right-of-way in favour of Parts 1, 13 to 19 inclusive, 25, 26, 29, 30, 40 and 41 (Conveyed Lands) for the purpose of pedestrian access over sidewalk.

DANIELS CHOICE MOUNT PLEASANT CORPORATION
BLOCK 4 ON PLAN 43M-1927
CITY OF BRAMPTON
ALL OF PIN 14364-2224(LT)
SUBJECT TO EASEMENT AS IN INST. PR2389562
SUBJECT TO EASEMENT IN GROSS AS IN INST. PR3528226

EASEMENTS AND PARTS LISTING - 43R-UNDEPOSITED
CONDO : PARTS 1, 13 TO 19 INCLUSIVE, 25, 26, 29, 30, 40 AND 41
RENTAL BUILDING: PARTS 2 TO 12 INCLUSIVE, 20 TO 24 INCLUSIVE, 27, 28 AND 31 TO 39 INCLUSIVE

PART	AREA (m²) AT GRADE	PROPOSED OWNER	EASEMENTS IN FAVOUR OF		PROPOSED EASEMENTS	DESCRIPTION
1		CONDO				Condo Lands
2		RENTAL				Rental Building
3		RENTAL				Exterior Landscaping
4		RENTAL	CONDO		Vehicular Access to Underground Garage; Vehicular Access to and Use of Loading Area	At-grade Driveway
5		RENTAL	CONDO		Vehicular Access to Underground Garage; Vehicular Access to and Use of Loading Area; Garbage Moving From Garbage Room On P1	Ramp to Underground Parking and P1 Drive Aisle
6		RENTAL	CONDO		Access to and Use of Gas Meter	Enclosed Gas Meter Area
7		RENTAL				Community Event Multi-purpose Room
8		RENTAL	CONDO		Access to and Use of Loading Area	Loading Area
9		RENTAL	CONDO		Access to and Use of Staging Area	Staging Area
10		RENTAL				Temporary Parking - Drop off
11		RENTAL	CONDO		Access to and Use of Outdoor Amenity Area	Outdoor Amenity Area
12		RENTAL	CONDO		Pedestrain Egress From Underground Garage	P1 - Stair F
13		CONDO		RENTAL	Access to and Use of Outdoor Play Area	Outdoor Play Area
14		CONDO		RENTAL	Pedestrain Access	Sidewalk (North of At-grade Driveway)
15		CONDO		RENTAL	Pedestrain Access	Sidewalk (South of At-grade Driveway)

DANIELS CHOICE MOUNT PLEASANT CORPORATION
BLOCK 4 ON PLAN 43M-1927
CITY OF BRAMPTON
ALL OF PIN 14364-2224(LT)
SUBJECT TO EASEMENT AS IN INST. PR2389562
SUBJECT TO EASEMENT IN GROSS AS IN INST. PR3528226

EASEMENTS AND PARTS LISTING - 43R-UNDEPOSITED
CONDO : PARTS 1, 13 TO 19 INCLUSIVE, 25, 26, 29, 30, 40 AND 41
RENTAL BUILDING: PARTS 2 TO 12 INCLUSIVE, 20 TO 24 INCLUSIVE, 27, 28 AND 31 TO 39 INCLUSIVE

PART	AREA (m²) AT GRADE	PROPOSED OWNER	EASEMENTS IN FAVOUR OF		PROPOSED EASEMENTS	DESCRIPTION
16		CONDO				Condo Temporary Parking
17		CONDO				Sub Electrical Room "P1-14"
18		CONDO				Communication Room "P1-15"
19		CONDO				Boiler Room "P1-13"
20		RENTAL	CONDO		Access to and Use of Main Electrical Room	Main Electrical Room "P1-24"
21		RENTAL				Sprinkler Room "P1-25"
22		RENTAL	CONDO		Access to and Use of Sub Electrical Room	Sub Electrical Room "P1-23"
23		RENTAL				Geothermal Mechanical Room "P2-05"
24		RENTAL	CONDO		Vehicular Access to Underground Garage	Drive aisles on P1 and P2
25		CONDO				Pump Room "P1-07"
26		CONDO				Mechanical Room "P1-10"
27		RENTAL				BD Pump Room "P1-11"
28		RENTAL				Rental Building Underground Floors
29		CONDO				Condo Stormwater Tank and Irrigation Pump Room
30		CONDO				Underground Condo

DANIELS CHOICE MOUNT PLEASANT CORPORATION
BLOCK 4 ON PLAN 43M-1927
CITY OF BRAMPTON
ALL OF PIN 14364-2224(LT)
SUBJECT TO EASEMENT AS IN INST. PR2389562
SUBJECT TO EASEMENT IN GROSS AS IN INST. PR3528226

EASEMENTS AND PARTS LISTING - 43R-UNDEPOSITED
CONDO : PARTS 1, 13 TO 19 INCLUSIVE, 25, 26, 29, 30, 40 AND 41
RENTAL BUILDING: PARTS 2 TO 12 INCLUSIVE, 20 TO 24 INCLUSIVE, 27, 28 AND 31 TO 39 INCLUSIVE

PART	AREA (m²) AT GRADE	PROPOSED OWNER	EASEMENTS IN FAVOUR OF		PROPOSED EASEMENTS	DESCRIPTION
31		RENTAL				Storage Room on P1 and Intake Shaft
32		RENTAL	CONDO		Access to and Use of Vsitor Parking Spaces	Visitor Parking Spaces on P1 Floor
33		RENTAL	CONDO		Access to and Use of Vsitor Parking Spaces	Visitor Parking Spaces on P1 Floor
34		RENTAL	CONDO		Access to and Use of Vsitor Parking Space	Visitor Parking Space on P1 Floor
35		RENTAL	CONDO		Access to and Use of Vsitor Parking Spaces	Visitor Parking Spaces on P1 Floor
36		RENTAL	CONDO		Access to and Use of Vsitor Parking Spaces	Visitor Parking Spaces on P1 Floor
37		RENTAL	CONDO		Access to and Use of Vsitor Parking Spaces	Visitor Parking Spaces on P1 Floor
38		RENTAL	CONDO		Access to and Use of Vsitor Parking Spaces	Visitor Parking Spaces on P1 Floor
39		RENTAL	CONDO		Pedestrian Access to Outdoor Amenity Area	Sidewalk on the North Side of At-Grade Driveway
40		CONDO				Community mailboxes for THs
41		CONDO				Condo Storage Locker

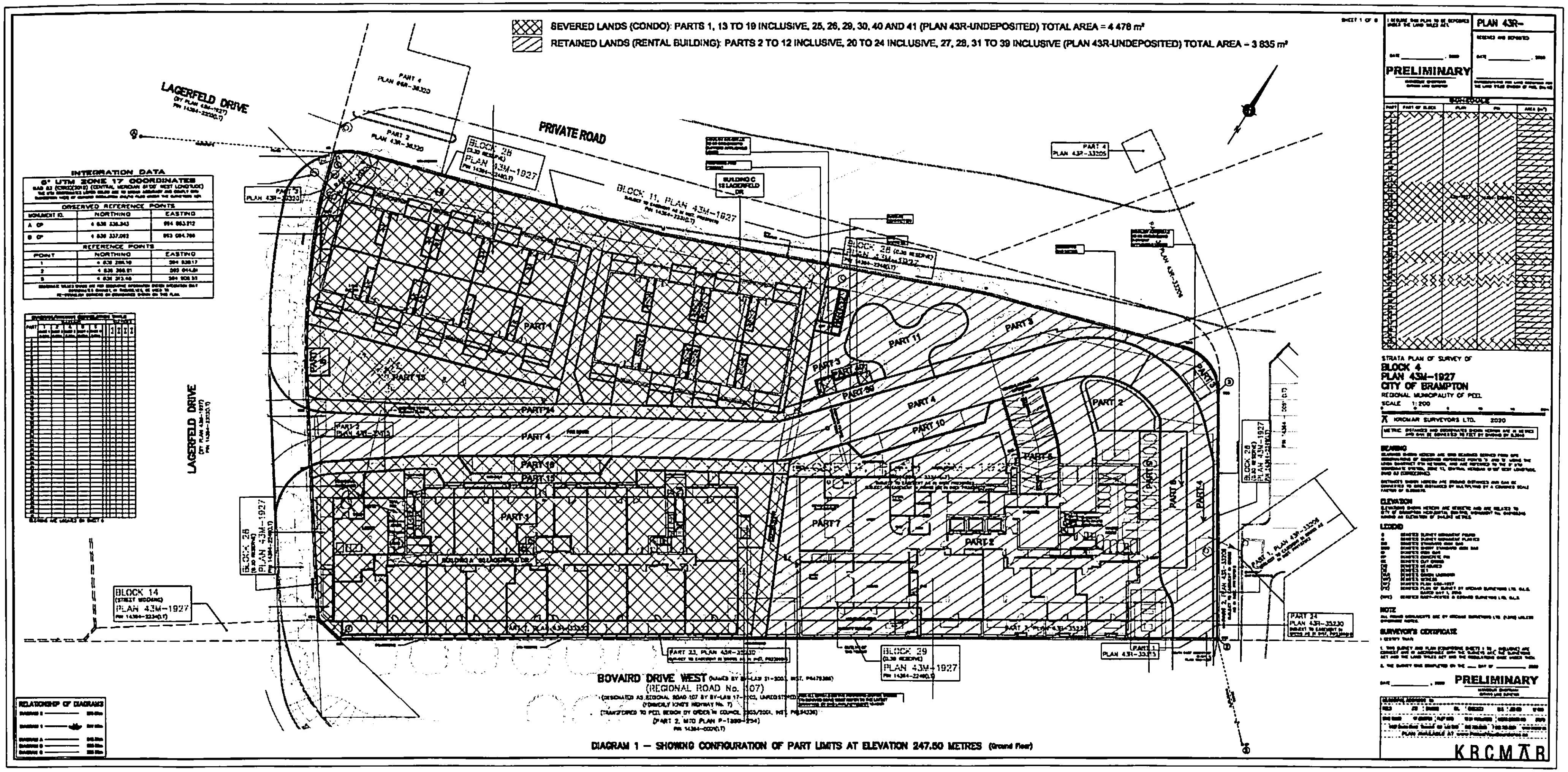

SEVERED LANDS (CONDO): PARTS 1, 13 TO 19 INCLUSIVE, 25, 26, 29, 30, 40 AND 41 (PLAN 43R-UNDEPOSITED) TOTAL AREA = 4 478 m²
RETAINED LANDS (RENTAL BUILDING): PARTS 2 TO 12 INCLUSIVE, 20 TO 24 INCLUSIVE, 27, 28, 31 TO 39 INCLUSIVE (PLAN 43R-UNDEPOSITED) TOTAL AREA - 3 835 m²
LAGERFELD DRIVE
PRIVATE ROAD
BLOCK 11, PLAN 43M-1927
BLOCK 28
PLAN 43M-1927
BLOCK 29
PLAN 43M-1927
BLOCK 14
PLAN 43M-1927
PART 4
PLAN 43R-33205
PART 1
PART 2
PART 3
PART 4
PART 7
PART 10
PART 11
PART 24
PLAN 43R-33230
BOVAIRD DRIVE WEST
(REGIONAL ROAD No. 107)
DIAGRAM 1 — SHOWING CONFIGURATION OF PART LIMITS AT ELEVATION 247.50 METRES (Ground Floor)
INTEGRATION DATA
UTM ZONE 17 COORDINATES
OBSERVED REFERENCE POINTS
REFERENCE POINTS
NORTHING
EASTING
PLAN 43R-
PRELIMINARY
SCHEDULE
STRATA PLAN OF SURVEY OF
BLOCK 4
PLAN 43M-1927
CITY OF BRAMPTON
REGIONAL MUNICIPALITY OF PEEL
SCALE 1:200
KRCMAR SURVEYORS LTD. 2020
BEARING
ELEVATION
LEGEND
NOTE
SURVEYOR'S CERTIFICATE
PRELIMINARY
RELATIONSHIP OF DIAGRAMS
KRCMAR

SEVERED LANDS (CONDO): PARTS 1, 13 TO 19 INCLUSIVE, 25, 26, 29, 30, 40 AND 41 (PLAN 43R-UNDEPOSITED)

RETAINED LANDS (RENTAL BUILDING): PARTS 2 TO 12 INCLUSIVE, 20 TO 24 INCLUSIVE, 27, 28, 31 TO 39 INCLUSIVE (PLAN 43R-UNDEPOSITED)

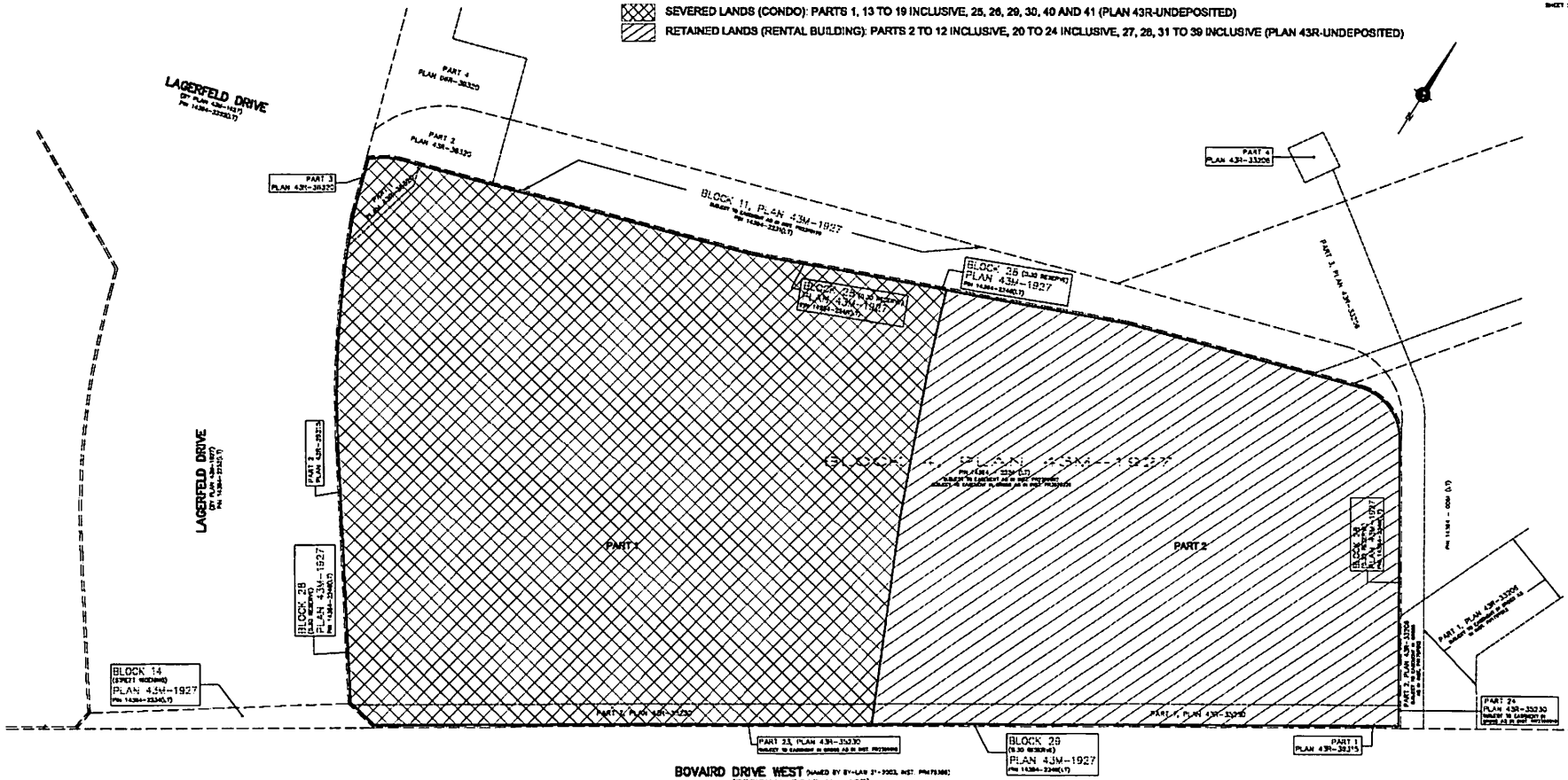

DIAGRAM 2 — SHOWING CONFIGURATION OF PART LIMITS AT ELEVATION 255.00 METRES (3rd Floor and Above)

PRELIMINARY

PLAN 43R-

STRATA PLAN OF SURVEY OF
BLOCK 4
PLAN 43M-1927
CITY OF BRAMPTON
REGIONAL MUNICIPALITY OF PEEL

SCALE 1:200

KRCMAR SURVEYORS LTD. 2020

METRIC DISTANCES AND COORDINATES SHOWN HEREON ARE IN METRES AND CAN BE CONVERTED TO FEET BY DIVIDING BY 0.3048

BEARING

ELEVATION

LEGEND

KRCMAR

SEVERED LANDS (CONDO): PARTS 1, 13 TO 19 INCLUSIVE, 25, 26, 29, 30, 40 AND 41 (PLAN 43R-UNDEPOSITED)

RETAINED LANDS (RENTAL BUILDING): PARTS 2 TO 12 INCLUSIVE, 20 TO 24 INCLUSIVE, 27, 28, 31 TO 39 INCLUSIVE (PLAN 43R-UNDEPOSITED)

LAGERFELD DRIVE

BLOCK 11, PLAN 43M-1927

BLOCK 28 PLAN 43M-1927

BLOCK 14 PLAN 43M-1927

BLOCK 29 PLAN 43M-1927

BOVAIRD DRIVE WEST (REGIONAL ROAD No. 107)

DIAGRAM A – SHOWING CONFIGURATION OF PART LIMITS AT ELEVATION 242.00 METRES (P1 Floor)

PLAN 43R-

PRELIMINARY

STRATA PLAN OF SURVEY OF
BLOCK 4
PLAN 43M-1927
CITY OF BRAMPTON
REGIONAL MUNICIPALITY OF PEEL

SCALE 1:200

KRCMAR SURVEYORS LTD. 2020

KRCMAR

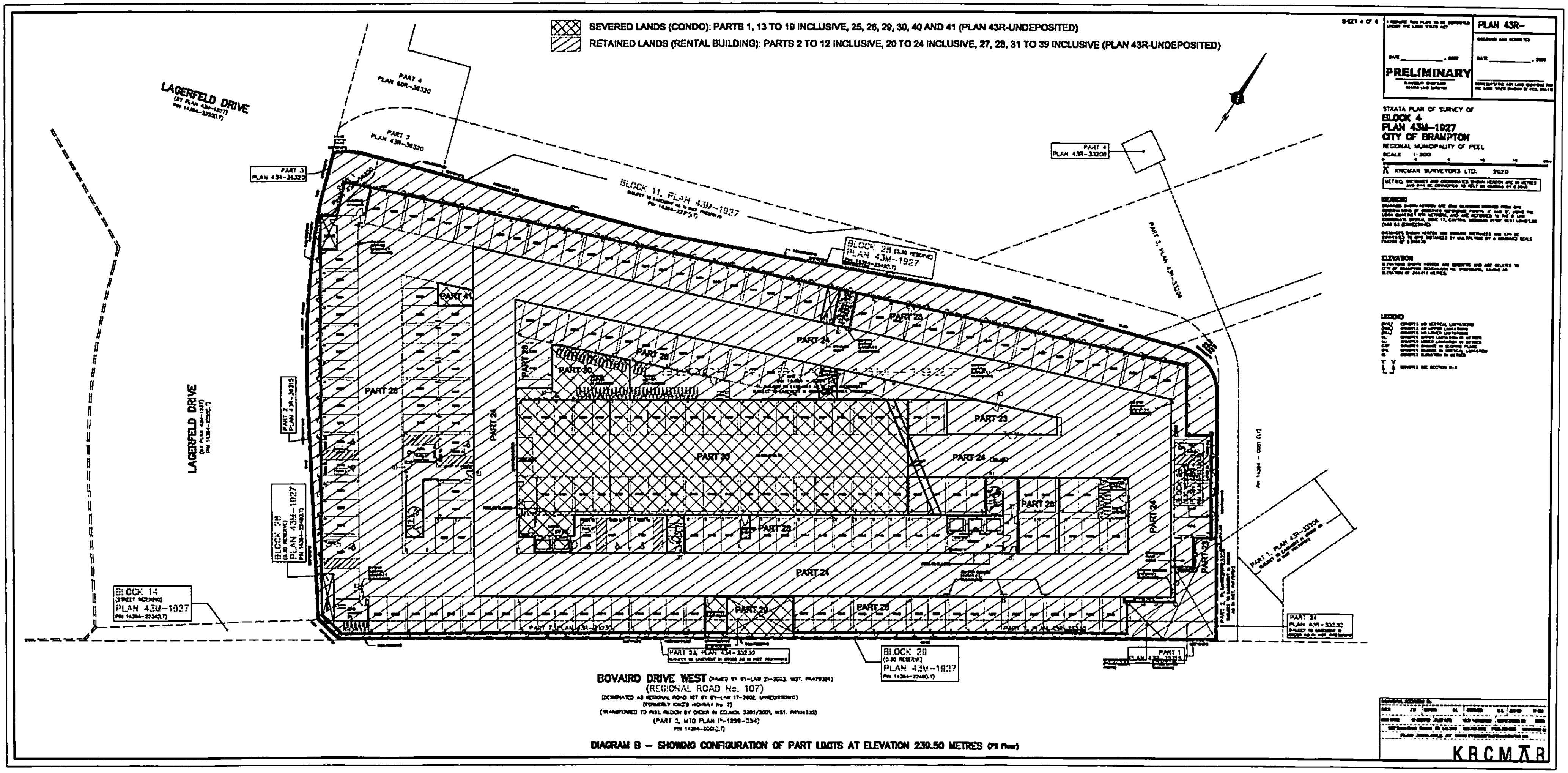
SEVERED LANDS (CONDO): PARTS 1, 13 TO 19 INCLUSIVE, 25, 26, 29, 30, 40 AND 41 (PLAN 43R-UNDEPOSITED)
RETAINED LANDS (RENTAL BUILDING): PARTS 2 TO 12 INCLUSIVE, 20 TO 24 INCLUSIVE, 27, 28, 31 TO 39 INCLUSIVE (PLAN 43R-UNDEPOSITED)
PRELIMINARY
PLAN 43R-
STRATA PLAN OF SURVEY OF
BLOCK 4
PLAN 43M-1927
CITY OF BRAMPTON
REGIONAL MUNICIPALITY OF PEEL
SCALE 1:300
KRCMAR SURVEYORS LTD. 2020
LAGERFELD DRIVE
BLOCK 11, PLAN 43M-1927
BLOCK 28 PLAN 43M-1927
BLOCK 29 PLAN 43M-1927
BLOCK 14 PLAN 43M-1927
PART 24
PART 30
PART 23
PART 25
PART 26
PART 28
PART 29
PART 41
BOVAIRD DRIVE WEST
(REGIONAL ROAD No. 107)
DIAGRAM B – SHOWING CONFIGURATION OF PART LIMITS AT ELEVATION 239.50 METRES
KRCMAR

SEVERED LANDS (CONDO): PARTS 1, 13 TO 19 INCLUSIVE, 25, 26, 29, 30, 40 AND 41 (PLAN 43R-UNDEPOSITED)

RETAINED LANDS (RENTAL BUILDING): PARTS 2 TO 12 INCLUSIVE, 20 TO 24 INCLUSIVE, 27, 28, 31 TO 39 INCLUSIVE (PLAN 43R-UNDEPOSITED)

LAGERFELD DRIVE
(BY PLAN 43M-1927)
PIN 14364-2240(LT)

PART 4
PLAN 43R-38320

PART 3
PLAN 43R-38320

PART 4
PLAN 43R-33206

BLOCK 11, PLAN 43M-1927
(SUBJECT TO EASEMENT AS IN WHC PROMISING)
PIN 14364-2240(LT)

BLOCK 28
(0.30 WIDENING)
PLAN 43M-1927
PIN 14364-2240(LT)

PART 2, PLAN 43R-33205

PART 30

PART 28

PART 2
PLAN 43R-38315

BLOCK 13, PLAN 43M-1927
PIN 14364-2241 (LT)
(SUBJECT TO EASEMENT AS IN WHC PROMISING)
(SUBJECT TO EASEMENT AS IN WHC PROMISING)

PART 28

PART 30

BLOCK 28
(0.30 WIDENING)
PLAN 43M-1927
PIN 14364-2240(LT)

PART 30

PART 28

PART 1, PLAN 43R-33206
(SUBJECT TO EASEMENT AS IN WHC PROMISING)

BLOCK 14
(STREET WIDENING)
PLAN 43M-1927
PIN 14364-2240(LT)

PART 30

PART 28

PART 24
PLAN 43R-38330
(SUBJECT TO EASEMENT IN WHC PROMISING)

PART 1
PLAN 43R-38315

BLOCK 29
(0.30 WIDENING)
PLAN 43M-1927
PIN 14364-2240(LT)

BOVAIRD DRIVE WEST (CHANGED BY BY-LAW 91-2003, INST. PR479386)
(REGIONAL ROAD No. 107)
(DESIGNATED AS REGIONAL ROAD 107 BY BY-LAW 17-2002, UNREGISTERED)
(FORMERLY KING'S HIGHWAY No. 7)
(TRANSFERRED TO PEEL REGION BY ORDER IN COUNCIL 2929/9001, INST. PR194228)
(PART 2, MTO PLAN P-1869-254)
PIN 14364-0001(LT)

DIAGRAM C – SHOWING CONFIGURATION OF PART LIMITS AT ELEVATION 236.50 METRES (P3 Floor and Below)

SHEET 5 OF 6

PLAN 43R-

PRELIMINARY

STRATA PLAN OF SURVEY OF
BLOCK 4
PLAN 43M-1927
CITY OF BRAMPTON
REGIONAL MUNICIPALITY OF PEEL

SCALE 1:200

KRCMAR SURVEYORS LTD. 2020

METRIC DISTANCES AND COORDINATES SHOWN HEREON ARE IN METRES AND CAN BE CONVERTED TO FEET BY DIVIDING BY 0.3048

BEARING

ELEVATION

LEGEND

KRCMAR

SHEET 1 OF 5

PLAN 43R-

PRELIMINARY

SCHEDULE

PART	PART OF BLOCK	PLAN	PIN	AREA (m²)
1				
2				
3				
4				
5				
6				
7				
8				
9				
10				
11				
12				
13				
14				
15				
16				
17				
18				
19				
20				
21				
22				
23				
24				
25				
26				
27				
28				
29				
30				
31				
32				
33				
34				
35				
36				
37				
38				
39				
40				
41				
42				
43				
44				
45				
46				
47				
48				
49				
50				
51				
52				
53				
54				
55				
56				
57				
58				
59				
60				
61				
62				
63				
64				
65				
66				
67				
68				
69				
70				
71				
72				
73				
74				
75				
76				
77				
78				
79				
80				
81				
82				
83				
84				
85				
86				
87				
88				
89				
90				
91				
92				
93				
94				
95				
96				
97				
98				
99				
100				
101				
102				
103				
104				
105				
106				
107				
108				
109				
110				
111				
112				
113				
114				
115				
116				
117				
118				
119				
120				
121				
122				
123				
124				
125				
126				
127				
128				
129				
130				
131				
132				
133				
134				
135				
136				
137				
138				
139				
140				
141				
142				
143				
144				
145				
146				
147				
148				
149				
150				
151				
152				
153				
154				
155				
156				
157				
158				
159				
160				
161				
162				
163				
164				
165				
166				
167				
168				
169				
170				
171				
172				
173				
174				
175				
176				
177				
178				
179				
180				
181				
182				
183				
184				
185				
186				
187				
188				
189				
190				
191				
192				
193				
194				
195				
196				
197				
198				
199				
200				
201				
202				
203				
204				
205				
206				
207				
208				
209				
210				
211				
212				
213				
214				
215				
216				
217				
218				
219				
220				
221				
222				
223				
224				
225				
226				
227				
228				
229				
230				
231				
232				
233				
234				
235				
236				
237				
238				
239				
240				
241				
242				
243				
244				
245				
246				
247				
248				
249				
250				
251				
252				
253				
254				
255				
256				
257				
258				
259				
260				
261				
262				
263				
264				
265				
266				
267				
268				
269				
270				
271				
272				
273				
274				
275				
276				
277				
278				
279				
280				
281				
282				
283				
284				
285				
286				
287				
288				
289				
290				
291				
292				
293				
294				
295				
296				
297				
298				
299				
300				
301				
302				
303				
304				
305				
306				
307				
308				
309				
310				
311				
312				
313				
314				
315				
316				
317				
318				
319				
320				
321				
322				
323				
324				
325				
326				
327				
328				
329				
330				
331				
332				
333				
334				
335				
336				
337				
338				
339				
340				
341				
342				
343				
344				
345				
346				
347				
348				
349				
350				
351				
352				
353				
354				
355				
356				
357				
358				
359				
360				
361				
362				
363				
364				
365				
366				
367				
368				
369				
370				
371				
372				
373				
374				
375				
376				
377				
378				
379				
380				
381				
382				
383				
384				
385				
386				
387				
388				
389				
390				
391				
392				
393				
394				
395				
396				
397				
398				
399				
400				
401				
402				
403				
404				
405				
406				
407				
408				
409				
410				
411				
412				
413				
414				
415				
416				
417				
418				
419				
420				
421				
422				
423				
424				
425				
426				
427				
428				
429				
430				
431				
432				
433				
434				
435				
436				
437				
438				
439				
440				
441				
442				
443				
444				
445				
446				
447				
448				
449				
450				
451				
452				
453				
454				
455				
456				
457				
458				
459				
460				
461				
462				
463				
464				
465				
466				
467				
468				
469				
470				
471				
472				
473				
474				
475				
476				
477				
478				
479				
480				
481				
482				
483				
484				
485				
486				
487				
488				
489				
490				
491				
492				
493				
494				
495				
496				
497				
498				
499				
500				
501				
502				
503				
504				
505				
506				
507				
508				
509				
510				
511				
512				
513				
514				
515				
516				
517				
518				
519				
520				
521				
522				
523				
524				
525				
526				
527				
528				
529				
530				
531				
532				
533				
534				
535				
536				
537				
538				
539				
540				
541				
542				
543				
544				
545				
546				
547				
548				
549				
550				
551				
552				
553				
554				
555				
556				
557				
558				
559				
560				
561				
562				
563				
564				
565				
566				
567				
568				
569				
570				
571				
572				
573				
574				
575				
576				
577				
578				
579				
580				
581				
582				
583				
584				
585				
586				
587				
588				
589				
590				
591				
592				
593				
594				
595				
596				
597				
598				
599				
600				
601				
602				
603				
604				
605				
606				
607				
608				
609				
610				
611				
612				
613				
614				
615				
616				
617				
618				
619				
620				
621				
622				
623				
624				
625				
626				
627				
628				
629				
630				
631				
632				
633				
634				
635				
636				
637				
638				
639				
640				
641				
642				
643				
644				
645				
646				
647				
648				
649				
650				
651				
652				
653				
654				
655				
656				
657				
658				
659				
660				
661				
662				
663				
664				
665				
666				
667				
668				
669				
670				
671				
672				
673				
674				
675				
676				
677				
678				
679				
680				
681				
682				
683				
684				
685				
686				
687				
688				
689				
690				
691				
692				
693				
694				
695				
696				
697				
698				
699				
700				
701				
702				
703				
704				
705				
706				
707				
708				
709				
710				
711				
712				
713				
714				
715				
716				
717				
718				
719				
720				
721				
722				
723				
724				
725				
726				
727				
728				
729				
730				
731				
732				
733				
734				
735				
736				
737				
738				
739				
740				
741				
742				
743				
744				
745				
746				
747				
748				
749				
750				
751				
752				
753				
754				
755				
756				
757				
758				
759				
760				
761				
762				
763				
764				
765				
766				
767				
768				
769				
770				
771				
772				
773				
774				
775				
776				
777				
778				
779				
780				
781				
782				
783				
784				
785				
786				
787				
788				
789				
790				
791				
792				
793				
794				
795				
796				
797				
798				
799				
800				
801				
802				
803				
804				
805				
806				
807				
808				
809				
810				
811				
812				
813				
814				
815				
816				
817				
818				
819				
820				
821				
822				
823				
824				
825				
826				
827				
828				
829				
830				
831				
832				
833				
834				
835				
836				
837				
838				
839				
840				
841				
842				
843				
844				
845				
846				
847				
848				
849				
850				
851				
852				
853				
854				
855				
856				
857				
858				
859				
860				
861				
862				
863				
864				
865				
866				
867				
868				
869				
870				
871				
872				
873				
874				
875				
876				
877				
878				
879				
880				
881				
882				
883				
884				
885				
886				
887				
888				
889				
890				
891				
892				
893				
894				
895				
896				
897				
898				
899				
900				
901				
902				
903				
904				
905				
906				
907				
908				
909				
910				
911				
912				
913				
914				
915				
916				
917				
918				
919				
920				
921				
922				
923				
924				
925				
926				
927				
928				
929				
930				
931				
932				
933				
934				
935				
936				
937				
938				
939				
940				
941				
942				
943				
944				
945				
946				
947				
948				
949				
950				
951				
952				
953				
954				
955				
956				
957				
958				
959				
960				
961				
962				
963				
964				
965				
966				
967				
968				
969				
970				
971				
972				
973				
974				
975				
976				
977				
978				
979				
980				
981				
982				
983				
984				
985				
986				
987				
988				
989				
990				
991				
992				
993				
994				
995				
996				
997				
998				
999				
1000				

STRATA PLAN OF SURVEY OF
BLOCK 4
PLAN 43M-1927
CITY OF BRAMPTON
REGIONAL MUNICIPALITY OF PEEL

SCALE 1:200

KRCMAR SURVEYORS LTD. 3030

METRIC DISTANCES AND COORDINATES SHOWN HEREON ARE IN METRES AND CAN BE CONVERTED TO FEET BY DIVIDING BY 0.3048

BEARING

ELEVATION

LEGEND

NOTE

SURVEYOR'S CERTIFICATE

PRELIMINARY

KRCMAR

LAGERFELD DRIVE

INTEGRATION DATA

6° UTM ZONE 17 COORDINATES

OBSERVED REFERENCE POINTS		
MONUMENT ID.	NORTHING	EASTING
A CP	4 836 336.343	594 863.317
B CP	4 836 337.092	595 084.798

REFERENCE POINTS		
POINT	NORTHING	EASTING
1	4 836 288.10	594 830.17
2	4 836 206.01	595 044.01
3	4 836 313.48	594 808.53

BLOCK 28 (0.36 RESERVE) PLAN 43M-1927

BLOCK 11, PLAN 43M-1927

BLOCK 4, PLAN 43M-1927

BLOCK 14 (STREET WIDENING) PLAN 43M-1927

BOVAIRD DRIVE WEST (REGIONAL ROAD No. 107)

DIAGRAM 1 — SHOWING CONFIGURATION OF PART LIMITS AT ELEVATION 247.50 METRES (Ground Floor)

RELATIONSHIP OF DIAGRAMS

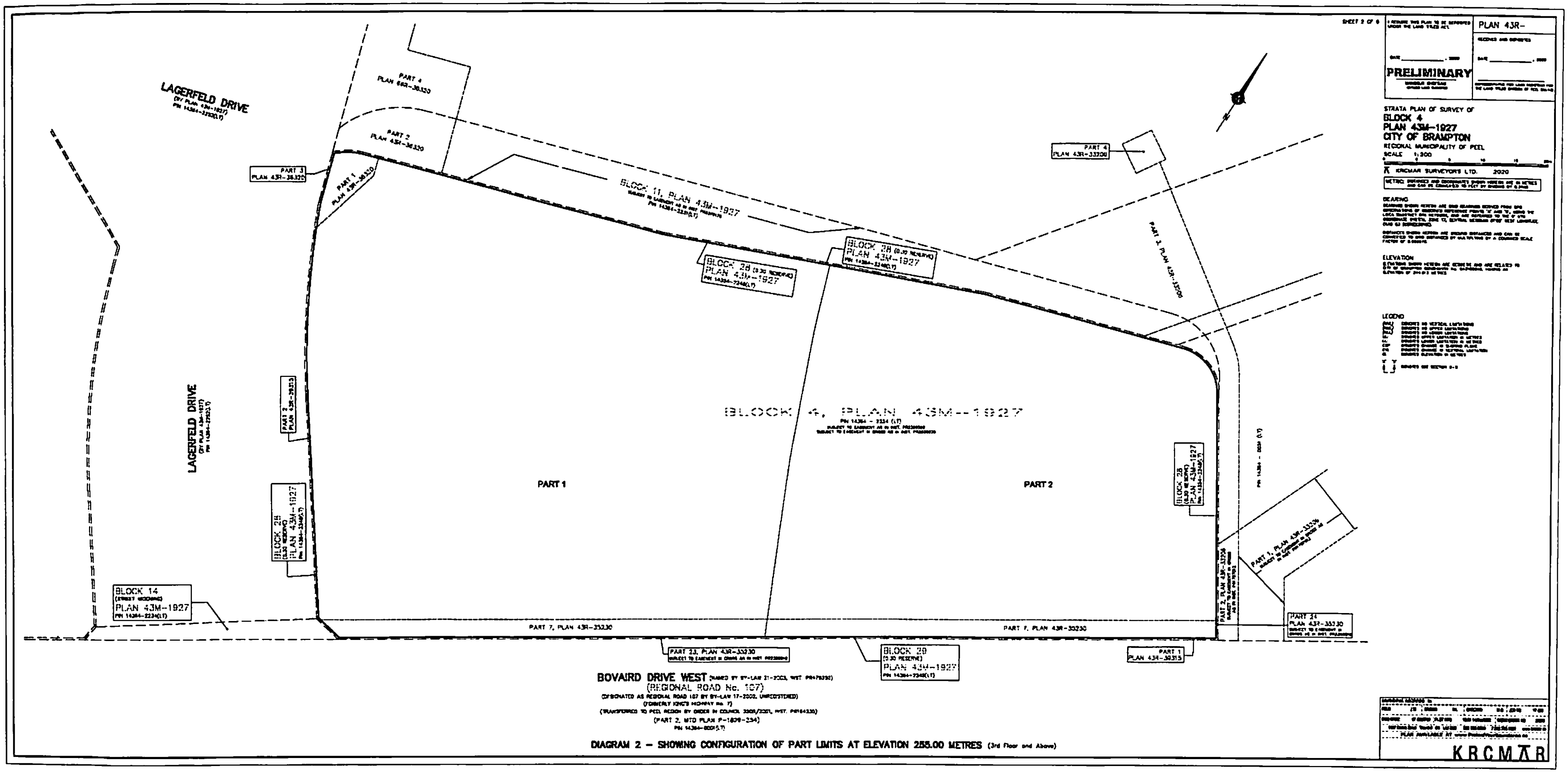
SHEET 2 OF 6
PLAN 43R-
PRELIMINARY
STRATA PLAN OF SURVEY OF
BLOCK 4
PLAN 43M-1927
CITY OF BRAMPTON
REGIONAL MUNICIPALITY OF PEEL
SCALE 1:200
KRCMAR SURVEYORS LTD. 2020
BEARING
ELEVATION
LEGEND
LAGERFELD DRIVE
PART 4 PLAN 66R-38320
PART 2 PLAN 43R-38320
PART 3 PLAN 43R-38320
PART 1 PLAN 43R-38320
BLOCK 11, PLAN 43M-1927
BLOCK 28 (0.30 RESERVE) PLAN 43M-1927
PART 4 PLAN 43R-33200
PART 3, PLAN 43R-33200
BLOCK 4, PLAN 43M-1927
PART 1
PART 2
PART 7, PLAN 43R-33230
PART 23, PLAN 43R-33230
BLOCK 29 (0.30 RESERVE) PLAN 43M-1927
PART 1 PLAN 43R-39315
PART 24 PLAN 43R-33230
PART 1, PLAN 43R-33206
PART 2, PLAN 43R-33206
BLOCK 14 PLAN 43M-1927
BOVAIRD DRIVE WEST
(REGIONAL ROAD No. 107)
(PART 2, MTO PLAN P-1809-234)
DIAGRAM 2 – SHOWING CONFIGURATION OF PART LIMITS AT ELEVATION 255.00 METRES (3rd Floor and Above)
KRCMAR

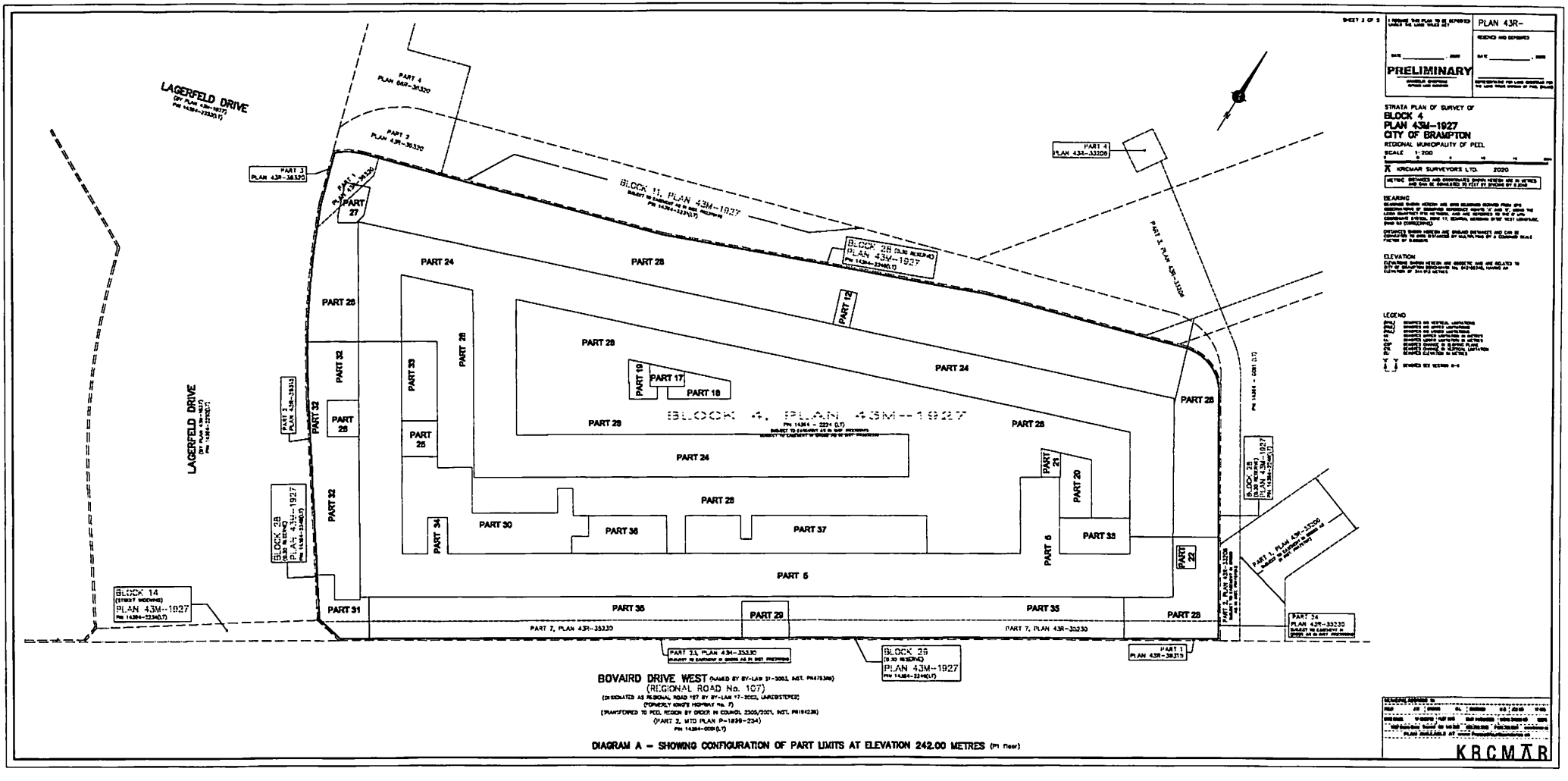
PLAN 43R-
PRELIMINARY
STRATA PLAN OF SURVEY OF
BLOCK 4
PLAN 43M-1927
CITY OF BRAMPTON
REGIONAL MUNICIPALITY OF PEEL
SCALE 1:200
KRCMAR SURVEYORS LTD. 2020
BEARING
ELEVATION
LEGEND
LAGERFELD DRIVE
BLOCK 11, PLAN 43M-1927
BLOCK 28 (0.30 RESERVE) PLAN 43M-1927
BLOCK 4, PLAN 43M-1927
PART 1 PLAN 43R-39315
PART 2 PLAN 43R-35330
PART 3 PLAN 43R-36320
PART 4 PLAN 43R-33208
PART 5 PLAN 43R-33208
PART 6
PART 7, PLAN 43R-35330
PART 8
PART 9
PART 10
PART 11
PART 12
PART 13
PART 14
PART 15
PART 16
PART 17
PART 18
PART 19
PART 20
PART 21
PART 22
PART 23
PART 24
PART 25
PART 26
PART 27
PART 28
PART 29
PART 30
PART 31
PART 32
PART 33
PART 34
PART 35
PART 36
PART 37
BLOCK 14 (STREET WIDENING) PLAN 43M-1927
BLOCK 28 (0.30 RESERVE) PLAN 43M-1927
BLOCK 29 (0.30 RESERVE) PLAN 43M-1927
BOVAIRD DRIVE WEST (NAMED BY BY-LAW 31-2002, INST. PR478388)
(REGIONAL ROAD No. 107)
(DESIGNATED AS REGIONAL ROAD 107 BY BY-LAW 17-2000, UNREGISTERED)
(FORMERLY KING'S HIGHWAY No. 7)
(TRANSFERRED TO PEEL REGION BY ORDER IN COUNCIL 2309/2001, INST. PR191238)
(PART 2, MTO PLAN P-1898-234)
DIAGRAM A – SHOWING CONFIGURATION OF PART LIMITS AT ELEVATION 242.00 METRES (P1 floor)
KRCMAR

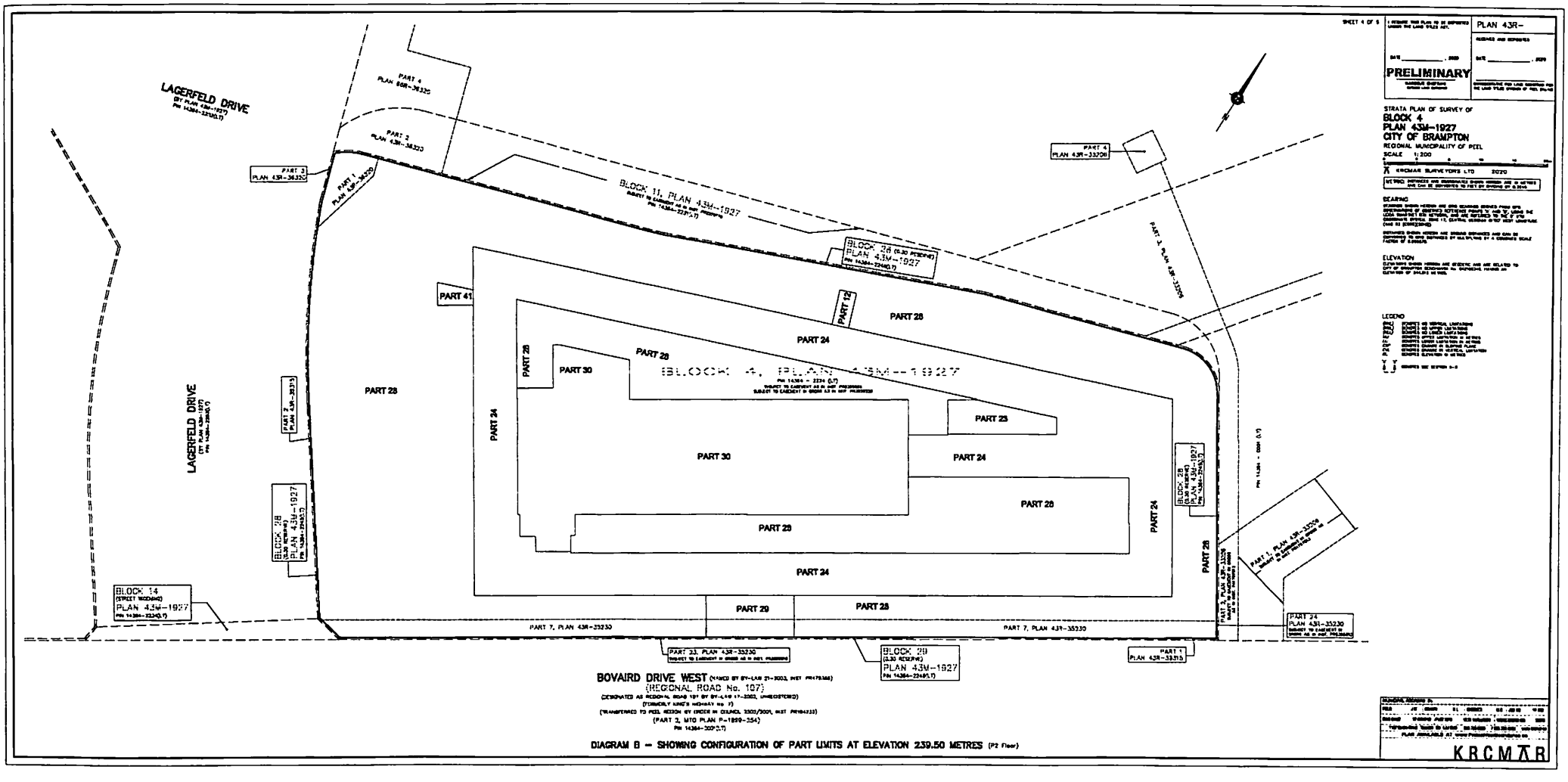

DIAGRAM 8 – SHOWING CONFIGURATION OF PART LIMITS AT ELEVATION 239.50 METRES (P2 Floor)

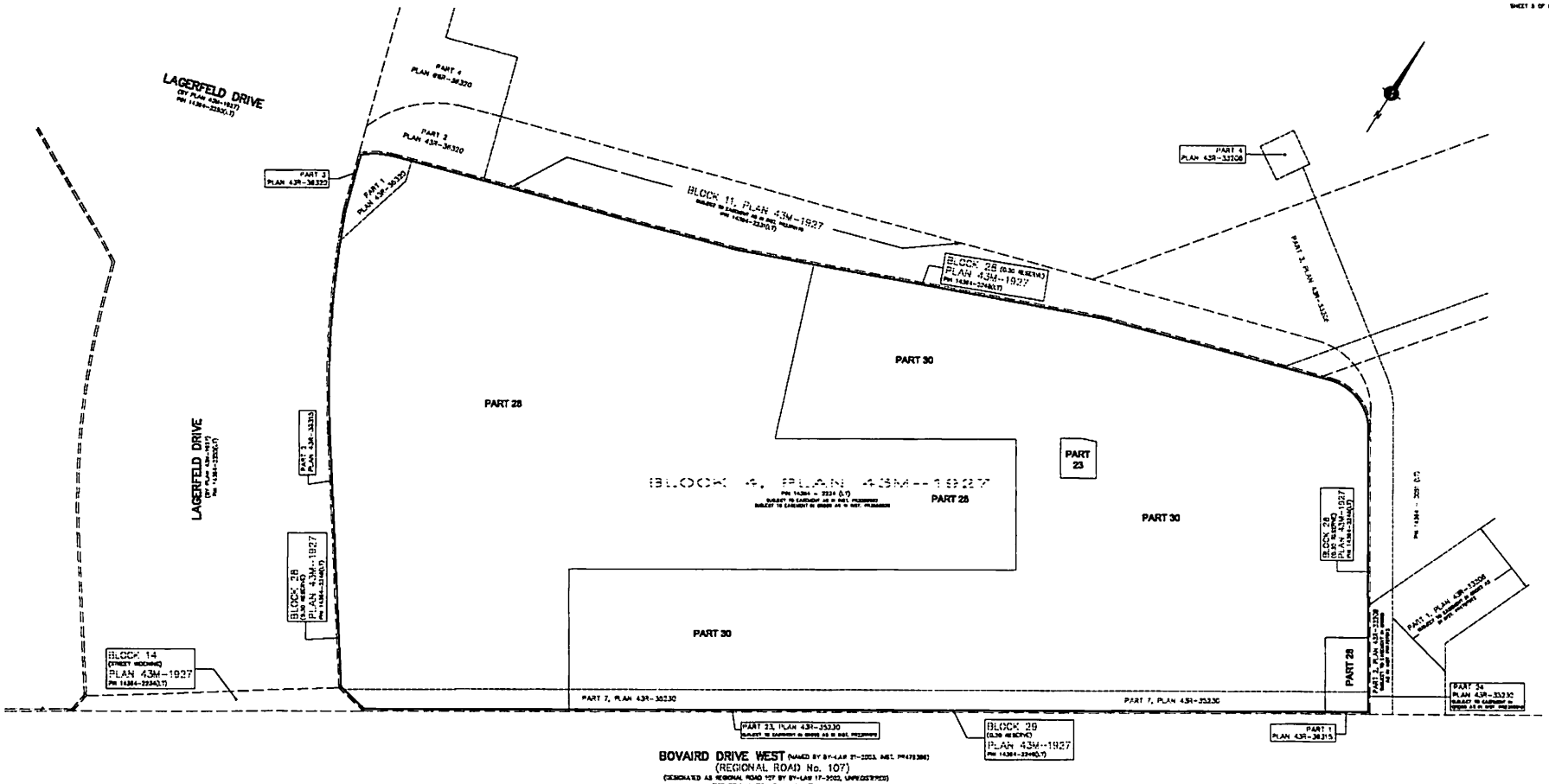

DIAGRAM C – SHOWING CONFIGURATION OF PART LIMITS AT ELEVATION 236.50 METRES (P3 Floor and Above)