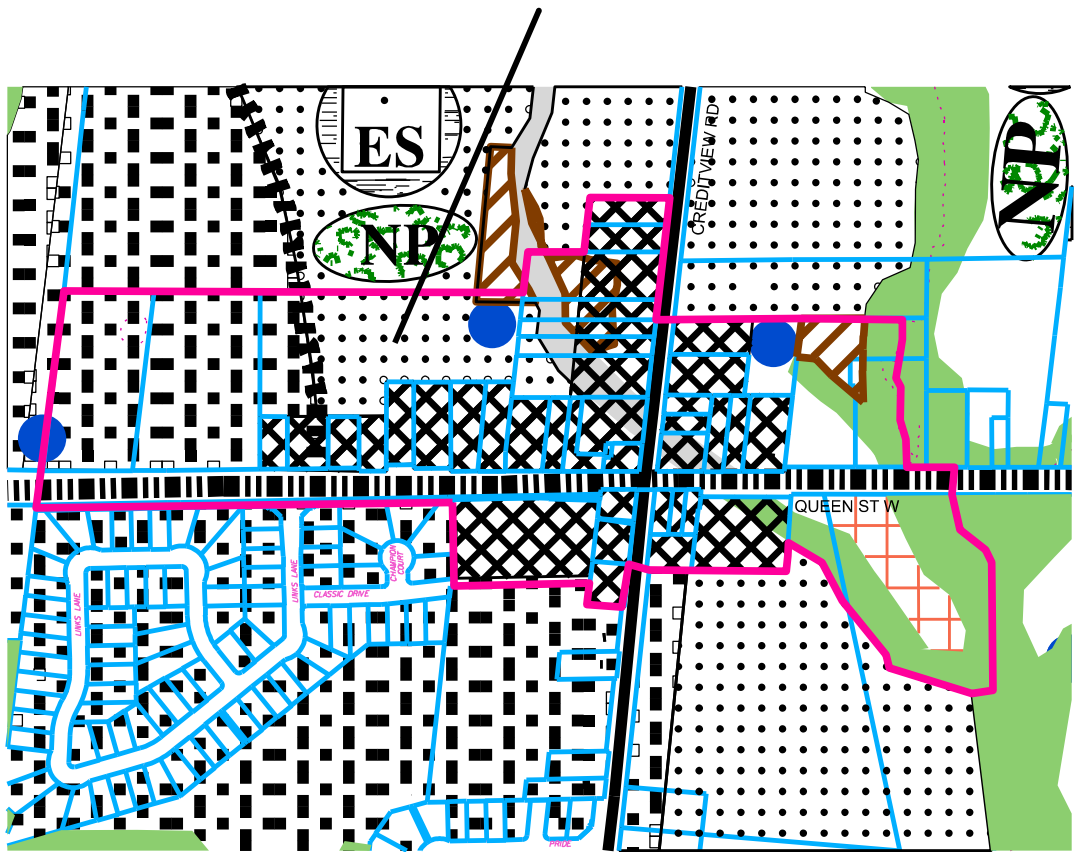
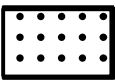





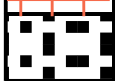



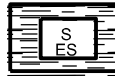



LANDS TO BE DESIGNATED "SPRINGBROOK SETTLEMENT AREA"



EXTRACT FROM SCHEDULE SP45(A) OF THE DOCUMENT KNOWN AS THE CREDIT VALLEY SECONDARY PLAN

RESIDENTIAL		OPEN SPACE	
	Low Density 1		Primary Valleyland
	Low Density 2		Terrestrial Features
	Medium Density		Neighbourhood Park
	Medium Density 2		Potential Stormwater Management Ponds
	Springbrook Settlement Area	INFRASTRUCTURE	
INSTITUTIONAL			Minor Arterial Roads
	Separate Elementary School		Collector Roads

