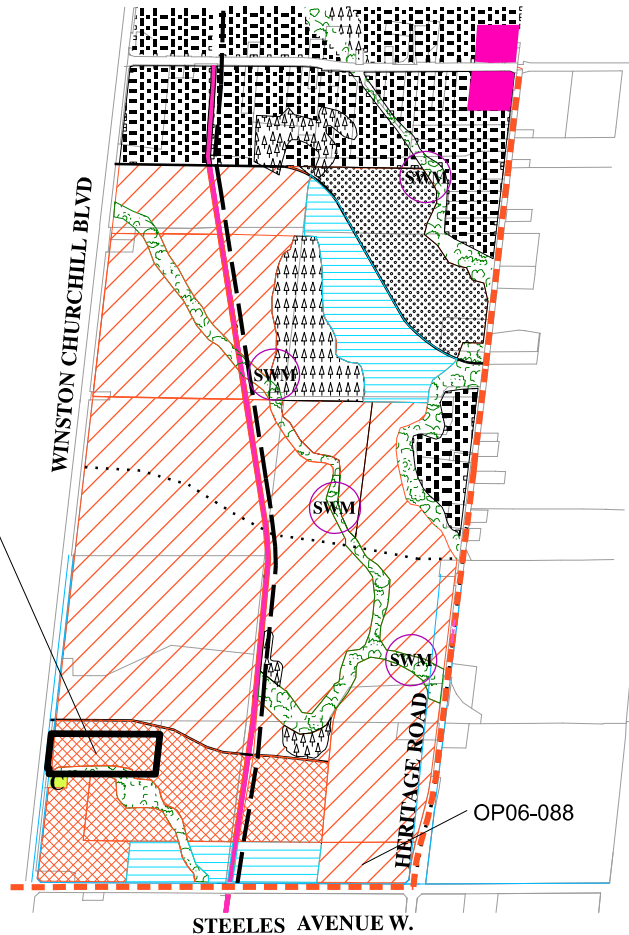



**SUBJECT  
LANDS**



EXTRACT FROM SCHEDULE SP40(A) OF THE DOCUMENT KNOWN AS THE BRAM WEST SECONDARY PLAN

**EMPLOYMENT**



**Standard Industrial**  
**Prestige Industrial**  
**Employment Estates**  
**Community Centre**  
**Highway & Service Commercial**

**RESIDENTIAL**



**Bram West Secondary  
Plan Boundary**

**INFRASTRUCTURE:**




**Trans-Canada Pipeline**

**ROAD NETWORK**



**Major Arterial (45-50 metres)**  
**Minor Arterial (36 metres)**  
**Major Collector Roads (26-30 metres)**  
**Minor Collector Roads (23-26 metres)**

**OPEN SPACE:**



**Valleyland**  
**Woodlot**



**SWM Facility (Quantity)**

