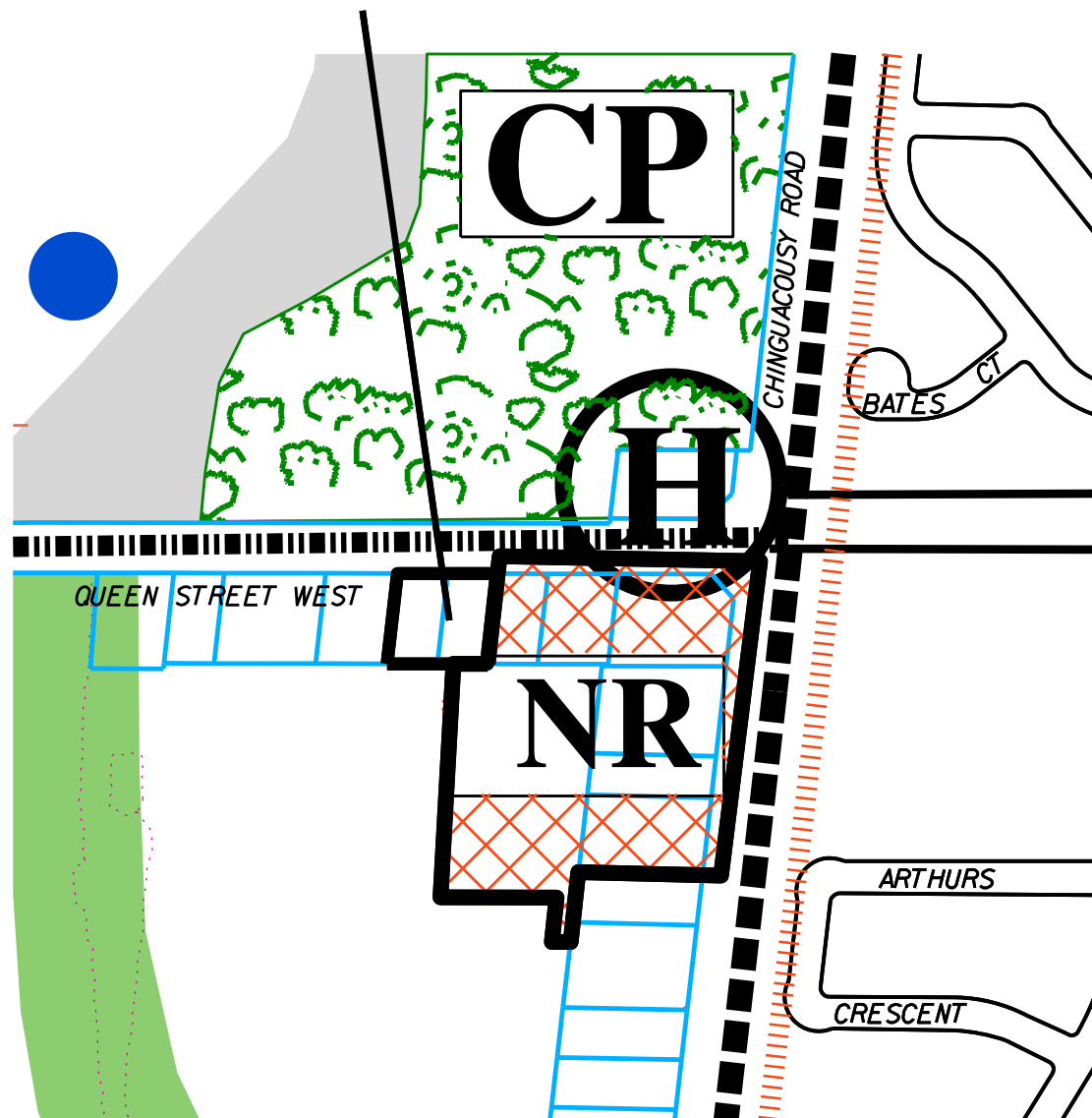













## SUBJECT LANDS



EXTRACT FROM SCHEDULE SP45(A) OF THE DOCUMENT KNOWN AS THE CREDIT VALLEY SECONDARY PLAN

- |   |  |  |                             |
|---|--|--|-----------------------------|
|  | <b>RESIDENTIAL</b>                           |   | <b>COMMERCIAL</b>           |
| <b>Low Density 2</b>  |  | <b>Neighbourhood Residential</b>   |                             |
|  | <b>Secondary Plan Boundary</b>               | <b>INFRASTRUCTURE</b>  |                             |
| <b>OPEN SPACE</b>   |  |   | <b>Major Arterial Roads</b> |
|  | <b>Primary Valleyland</b>                    |   | <b>Minor Arterial Roads</b> |
|  | <b>Secondary Valleyland</b>                  |   | <b>Heritage Resource</b>    |
|  | <b>Community Park</b>                        |  | <b>Special Policy Area</b>  |
|  | <b>Potential Stormwater Management Ponds</b> |  |                             |

