
















EXTRACT FROM SCHEDULE B(CITY ROAD HIERARCHY) OF THE DOCUMENT KNOWN AS CITY OF BRAMPTON OFFICIAL PLAN

- | | | | | | |
|---|---------------------------|---|-------------------------------------|---|---------------------|
|  | SUBJECT LANDS |  | MINOR ARTERIAL |  | PROVINCIAL HIGHWAY |
|  | RAILWAY |  | URBAN COLLECTOR |  | HIGHWAYS |
|  | ROAD_SHIELDS |  | COLLECTOR |  | PROVINCIAL HIGHWAYS |
|  | MAJOR ARTERIAL (CITY) |  | NORTH-SOUTH TRANSPORTATION CORRIDOR |  | PROPOSED LOCAL ROAD |
|  | MAJOR ARTERIAL (REGIONAL) |  | PROPOSED PROVINCIAL HIGHWAY |  | LOCAL ROAD |

