

2021/2022 Active Transportation Implementation Update

Brampton Cycling Advisory Committee

April 21, 2022

Neal Smith
Project Manager, Sustainable Transportation
Region of Peel

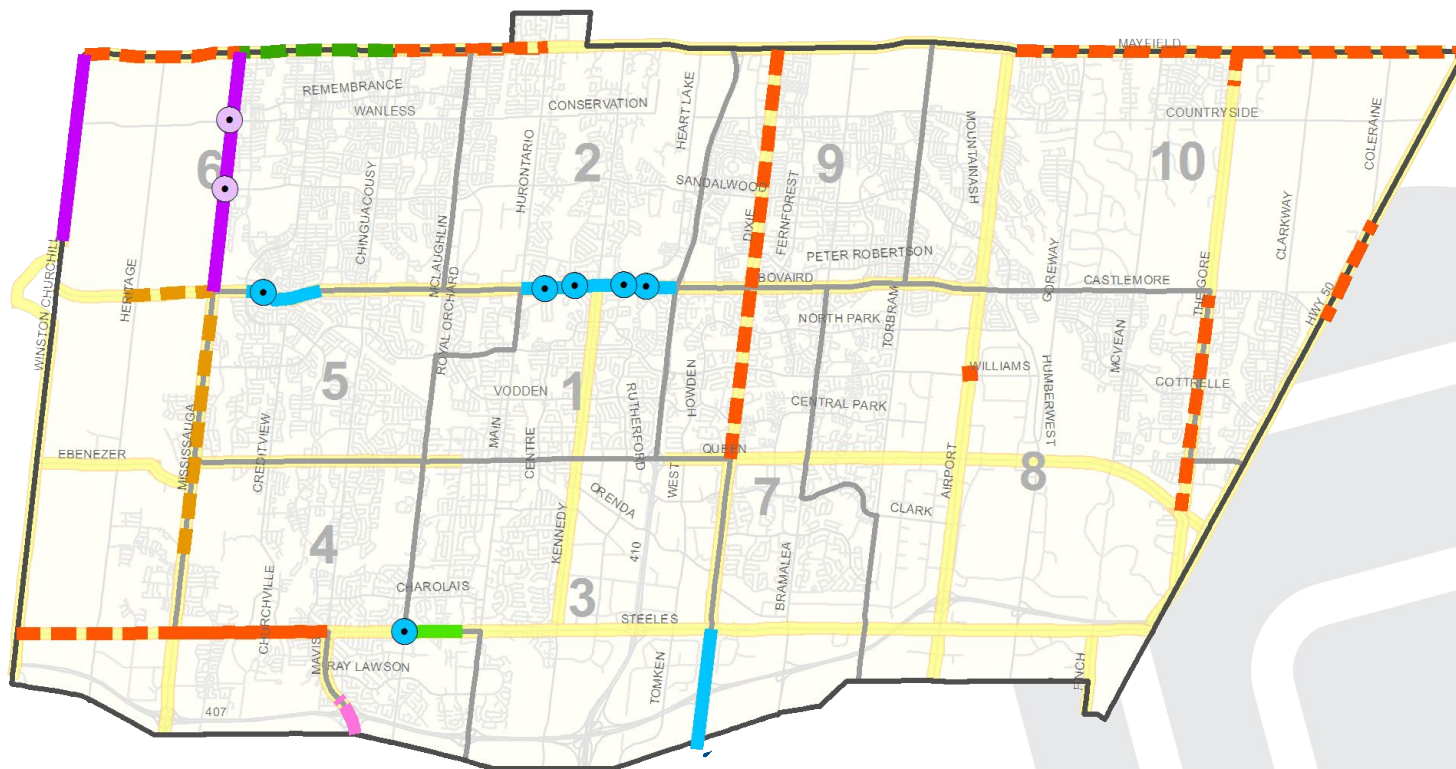
Agenda Items

Overview

- Implementation Map (2021-2031)
- Implementation Map (2021-2022)
- 2021 Completed Infrastructure
- 2022 Planned Infrastructure
- Projects in Detailed Design
- Looking Ahead (2023-2031)



Implementation Map (2021-2031)*



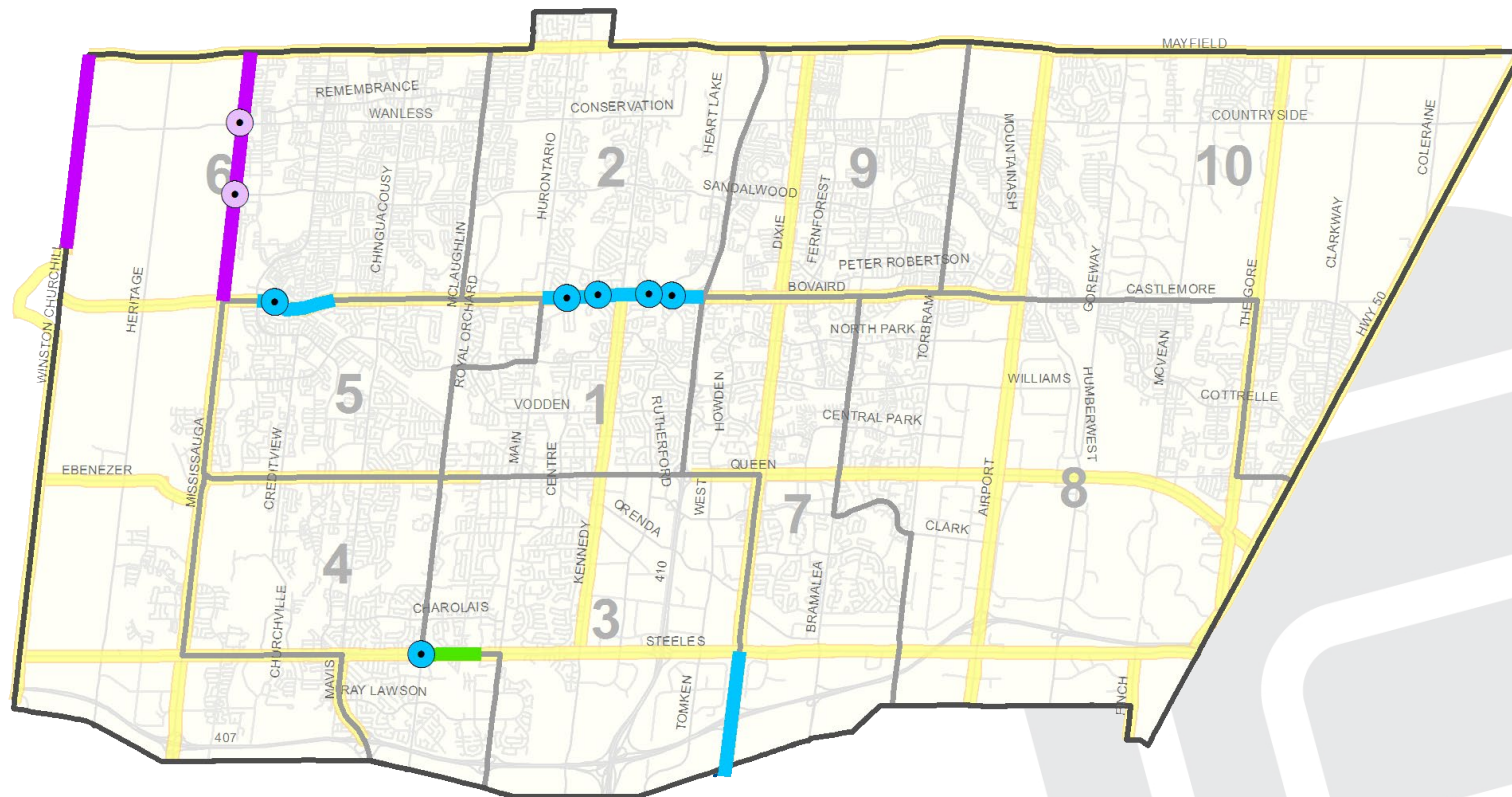
Legend

- 2021 AT Infrastructure - Multi-Use Paths
- 2022 AT Infrastructure - Crossrides
- 2022 AT Infrastructure- Linear Infrastructure
- Construction starts/continues 2022, completion beyond 2022 - Crossrides
- Construction starts/continues 2022, completion beyond 2022 - Linear Infrastructure
- - - Detailed Design 0-30%
- - - Detailed Design 30-60%
- - - Detailed Design 60-90%
- - - Detailed Design 100%

- Ward Boundary
- Street Network
- Regional Roads

*The timing of the works is subject to council approval.

Implementation Map (2021-2022)



Legend

- 2021 AT Infrastructure - Multi-Use Paths
- 2022 AT Infrastructure - Crossrides
- 2022 AT Infrastructure- Linear Infrastructure
- Construction starts/continues 2022, completion beyond 2022 - Crossrides
- Construction starts/continues 2022, completion beyond 2022 - Linear Infrastructure
- Ward Boundary
- Street Network
- Regional Roads

2021 Completed Infrastructure

Multi-Use Pathways			
Road	From	To	Length (km)
Steeles Avenue	McLaughlin Road	Lancashire Lane	1.03
		Total	1.03



Figure 1: MUP on Steeles (North Side)



Figure 2: MUP on Steeles (South Side)

2022 Planned Infrastructure

Multi-Use Pathways (estimated completion in 2022)

Road	From	To	Length (km)	Status
Dixie Road	Advance Boulevard	Steeles Avenue	0.59	Construction 0-30% Deferred from 2021
Bovaird Drive	Lake Louise Road/ Worthington Avenue	Creditview Road	2.60	Construction 60-90%
Bovaird Drive	Highway 410	Hurontario Street	1.72	Detailed Design 100% Deferred from 2021
		Total	4.91	

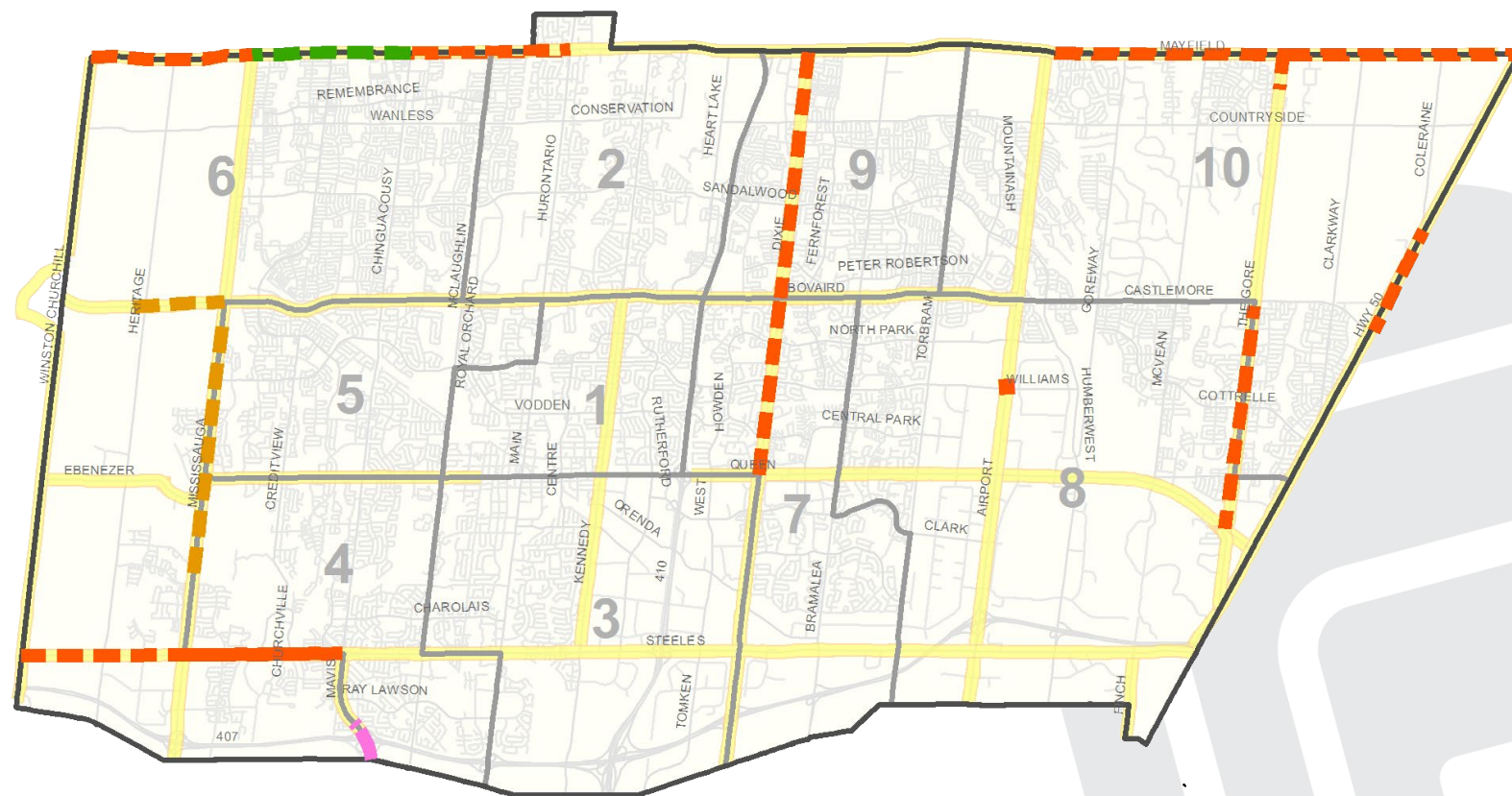
Multi-Year Projects (under construction in 2022 and continued to 2023)

Facility Type	Road	From	To	Length for 2022 (km)	Length for entire project (km)	Status
Multi-Use Pathway	Mississauga Road	Bovaird Drive	Mayfield Road	0.50	4.00	Utility Relocation
Paved Shoulders	Winston Churchill Boulevard	Mayfield Road	Noble Street	TBD	6.68	Property Acquisition
			Total	0.50	10.68	

2022 Planned Infrastructure – Cont'd

Crossrides (construction start in 2022)		
Intersection	Location (Leg)	Status
Bovaird Drive and Heart Lake Road	North, South	Detailed Design 100%
Bovaird Drive and Richvale Drive	North, South	Detailed Design 100%
Bovaird Drive and Conestoga Drive	North, South, East, West	Detailed Design 100%
Bovaird Drive and Sunforest Drive	North, South, East, West	Detailed Design 100%
Bovaird Drive and Lagerfield Drive	North	Construction 60-90%
Steeles Avenue and McLaughlin Road	East	Construction 60-90%
Total	14	

Looking Ahead (2023-2031)*



Legend

- ▬ Detailed Design 0-30%
- ▬ Detailed Design 30-60%
- ▬ Detailed Design 60-90%
- ▬ Detailed Design 100%
- Ward Boundary
- ▬ Street Network
- ▬ Regional Roads

*The timing of the works is subject to council approval.

Projects in Detailed Design

Multi-Use Pathways				
Road	From	To	Length (km)	Status
Steeles Avenue	Mississauga Road	Winston Churchill Boulevard	5.52	Detailed Design 60-90%
Dixie Road	Queen Street	Bovaird Drive	6.10	Detailed Design 60-90%
Dixie Road	Bovaird Drive	Countryside Drive	3.83	Detailed Design 60-90%
Highway 50	Castlemore Road	North of Coleraine Drive / Major Mackenzie Drive	2.05	Detailed Design 60-90%
Mississauga Road	Financial Dive	300m South of Bovaird Drive	2.60	Detailed Design 0-30%
Airport Road	Williams Parkway (Intersection Improvement)		0.54	Detailed Design 60-90%
Steeles Avenue	Chinguacousy Road	Mississauga Road	5.50	Detailed Design 60-90%
Bovaird Drive	Mississauga Road	West of Heritage Drive	1.50	Detailed Design 0-30%
		Total	27.64	

Projects in Detailed Design – Cont'd

Cycle Tracks				
Road	From	To	Length (km)	Status
The Gore Road	Queen Street	Castlemore Road	7.52	Detailed Design 60-90%
		Total	7.52	

Paved Shoulders				
Road	From	To	Length (km)	Status
Bovaird Drive	Mississauga Road	West of Heritage Drive	0.47	Detailed Design 0-30%
		Total	0.47	

Projects in Detailed Design – Cont'd

Multi-Use Pathways (shared with other municipalities)

Municipality	Road	From	To	Length (km)	Status
BRA/CAL	Dixie Road	Countryside Drive	2km North of Mayfield Road	4.26	Detailed Design 60-90%
BRA/CAL	Mayfield Road	Airport Road	The Gore Road	4.15	Detailed Design 60-90%
BRA/CAL	Mayfield Road	Hurontario Street	Chinguacousy Road	5.26	Detailed Design 60-90%
BRA/CAL	Mayfield Road	Chinguacousy Road	Mississauga Road	2.80	Detailed Design 100%
BRA/CAL	Mayfield Road	The Gore Road	Coleraine Drive	2.05	Detailed Design 60-90%
BRA/CAL	The Gore Road	Mayfield Rd	Squire Ellis Drive	0.90	Detailed Design 60-90%
BRA/MISS	Mavis Road	North of Highway 407	South of Highway 407	1.56	Detailed Design 30-60%
			Total	20.98	

Paved Shoulders (shared with other municipalities)

Municipality	Road	From	To	Length (km)	Status
BRA/CAL	Mayfield Road	Hurontario Street	Chinguacousy Road	0.28	Detailed Design 60-90%
BRA/CAL	Mayfield Road	Chinguacousy Road	Mississauga Road	3.42	Detailed Design 100%
BRA/CAL	Mayfield Road	Mississauga Road	Winston Churchill Boulevard	6.00	Detailed Design 60-90%
			Total	9.70	



Thank you! | Questions?