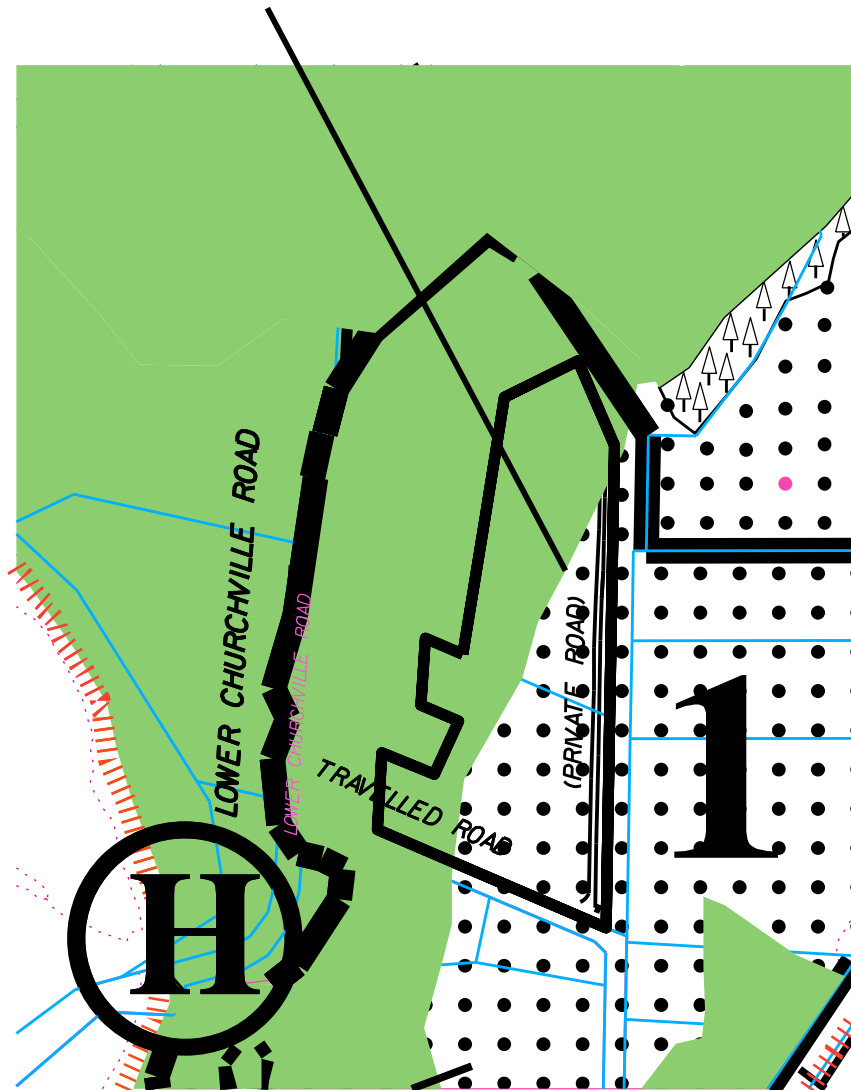
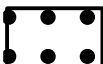








SUBJECT LANDS



EXTRACT FROM SCHEDULE SP45(A) OF THE DOCUMENT KNOWN AS THE CREDIT VALLEY SECONDARY PLAN

- | | | | |
|---|---|---|---|
|  | RESIDENTIAL
Low Density 1 |  | INFRASTRUCTURE
Two Lane Scenic Road |
|  | Secondary Plan Boundary |  | Heritage Resource |
|  | OPEN SPACE
Primary Valleyland |  | Special Policy Area |
|  | Significant Woodlots | | |

