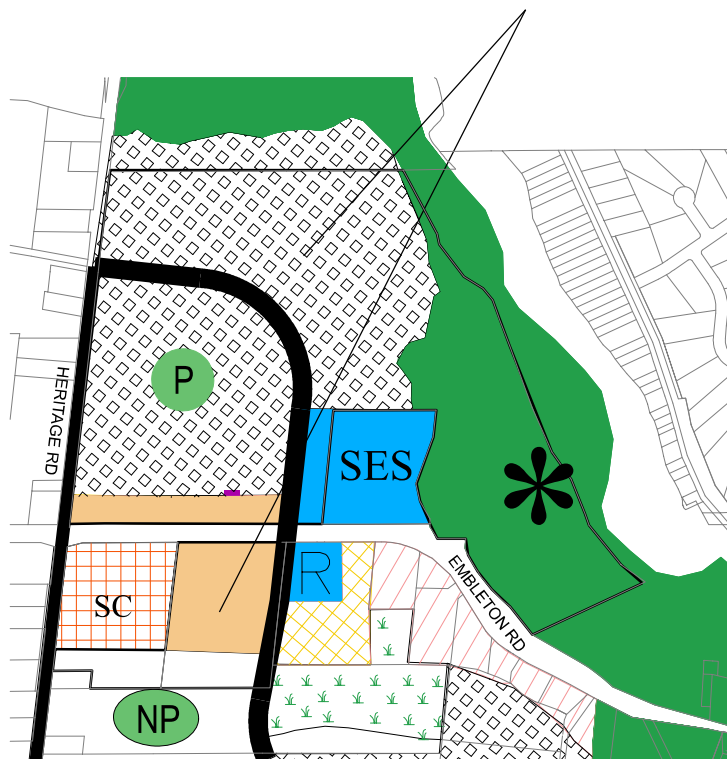


SUBJECT LANDS



EXTRACT FROM SCHEDULE SP40(A) OF THE DOCUMENT KNOWN AS THE BRAM WEST SECONDARY PLAN

RESIDENTIAL:

Executive Residential

Low / Medium Density

Medium Density

Village Residential

Mixed Use

EMPLOYMENT:

Service Commercial

ROAD NETWORK:

Minor Collector Roads
(23-26 metres)

INSTITUTIONAL:

Senior Elementary School

Retirement Home

OPEN SPACE:

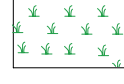
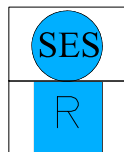
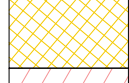
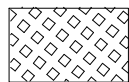
Valleyland

Neighbourhood Park

Parkette

Wetland

SWM Facilities



APPENDIX 4

SECONDARY PLAN DESIGNATIONS

MALONE GIVEN PARSONS LTD.

- SHAYMA DICK HOLDINGS INC., KENDALWOOD

LAND DEVELOPMENTS INC ET AL.

CITY FILE: C05W06.007