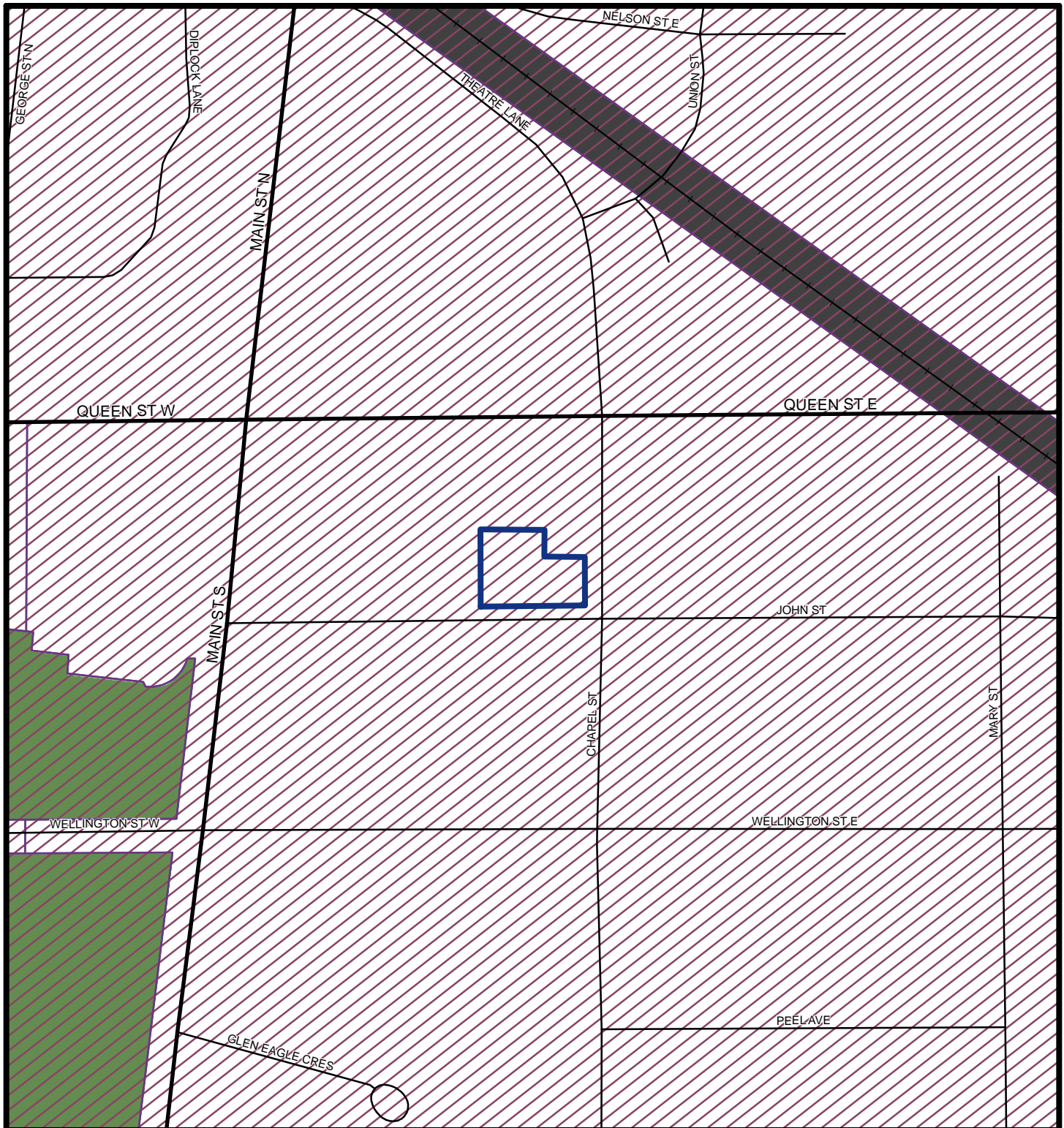


- SUBJECT LAND
- GREENSPACE
- SCHOOLS
- PROPERTY LINE
- RAILWAYS



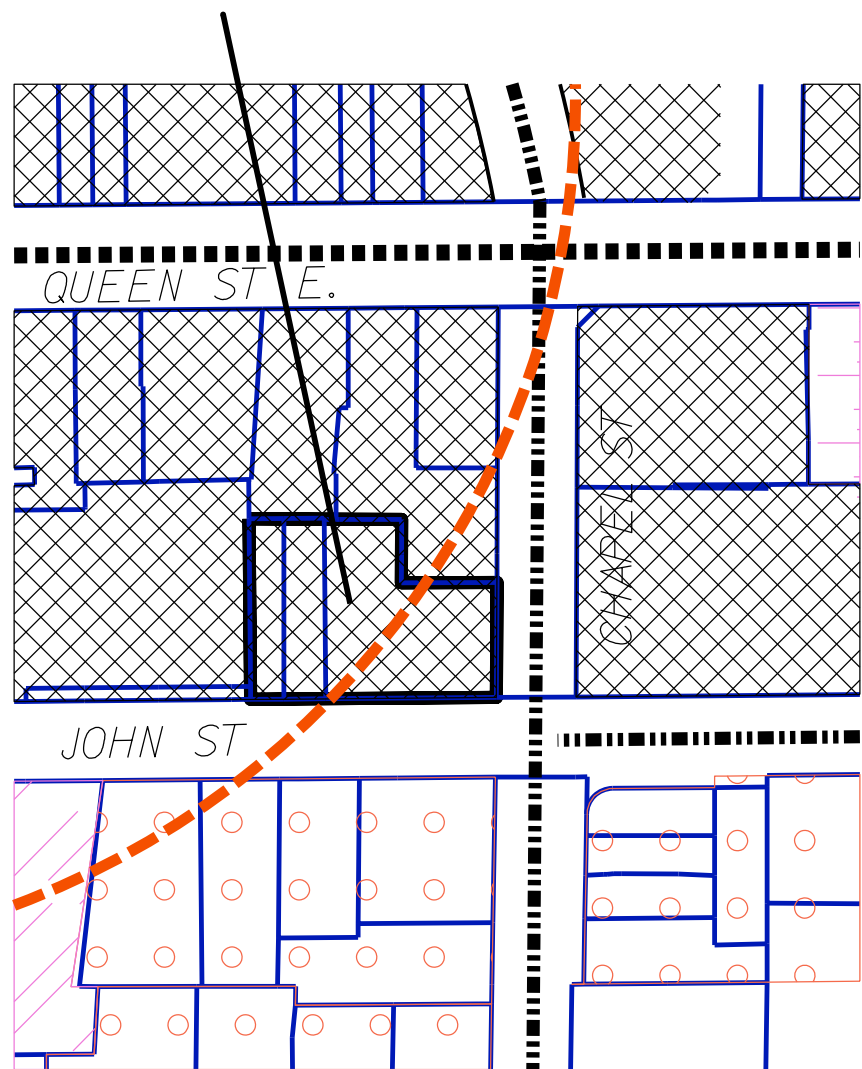


EXTRACT FROM SCHEDULE A (GENERAL LAND USE DESIGNATIONS) OF THE CITY OF BRAMPTON OFFICIAL PLAN

- | | | | |
|---|--------------|---|------------|
|  | SUBJECT LAND |  | OPEN SPACE |
|  | CENTRAL AREA |  | UTILITY |



SUBJECT LANDS



EXTRACT FROM SCHEDULE SP7(A) OF THE DOCUMENT KNOWN AS THE DOWNTOWN BRAMPTON SECONDARY PLAN

<u>RESIDENTIAL</u>		<u>INSTITUTIONAL</u>	
	Medium Density		Place of Worship
<u>COMMERCIAL</u>		<u>TRANSPORTATION</u>	
	Central Area Mixed Use		Minor Arterial Road
	Office Node		Collector Road
			Local Road

 SUBJECT LAND
  COMMERCIAL
  OPEN SPACE
 RESIDENTIAL
  INSTITUTIONAL



0 50 100

Metres

Date: 2022/07/18

APPENDIX 5
ZONING DESIGNATIONS
GAGNON WALKER DOMES LTD.
MARIO MATTEO, GUIDO D'ALELIO
AND 2088205 ONTARIO LTD.

CITY FILE: OZS-2022-0035

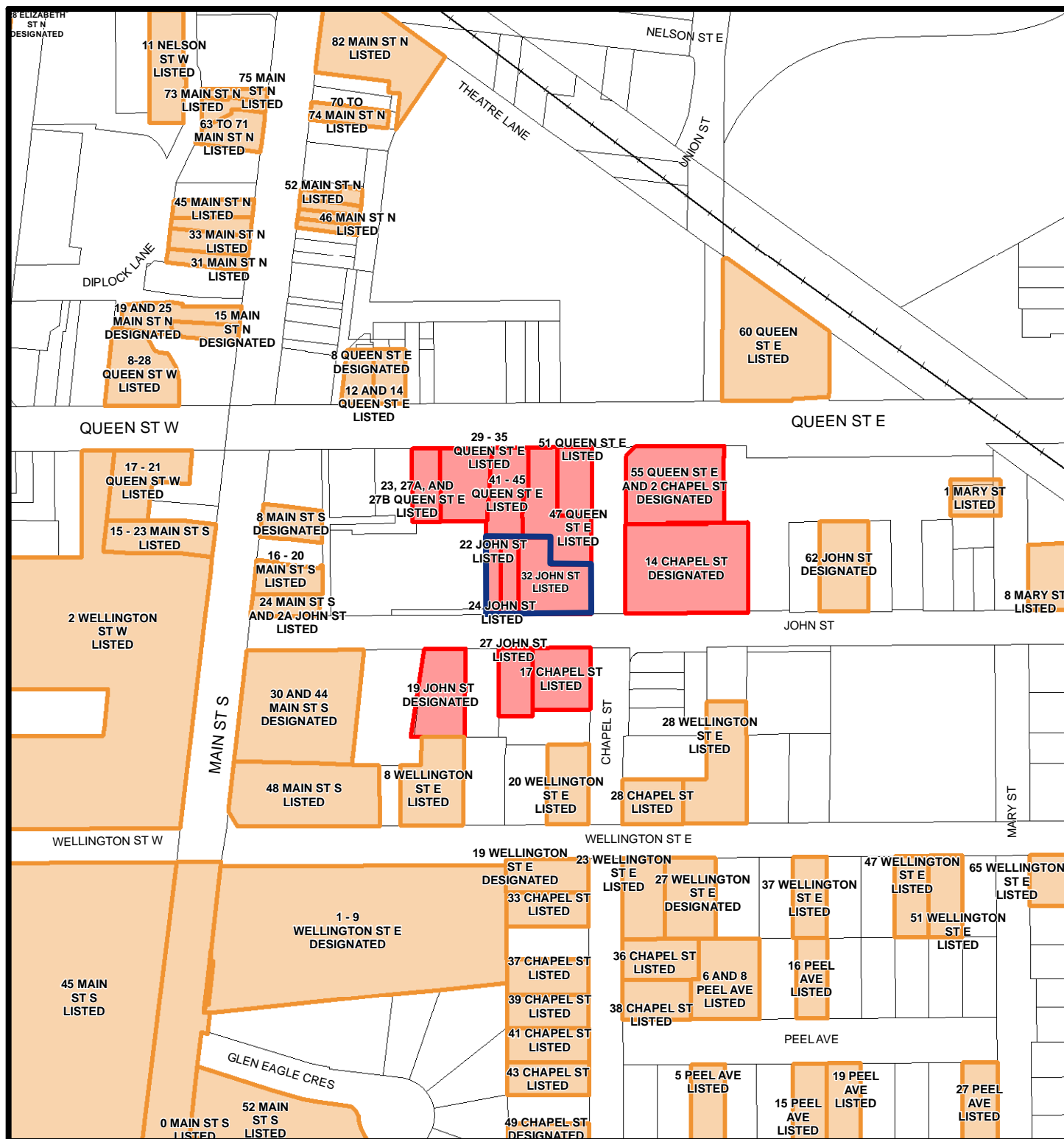


Legend

	SUBJECT LAND		AGRICULTURAL		INSTITUTIONAL		ROAD
	COMMERCIAL		OPEN SPACE		UTILITY		
	INDUSTRIAL		RESIDENTIAL				

AERIAL PHOTO DATE: FALL 2021





- SUBJECT LAND
- HERITAGE PROPERTIES OUTSIDE 50M
- CITY LIMIT
- HERITAGE PROPERTIES WITHIN 50M

*The Heritage Resource boundaries are generalized and not definitive. Please contact a Heritage Coordinator for more information.

