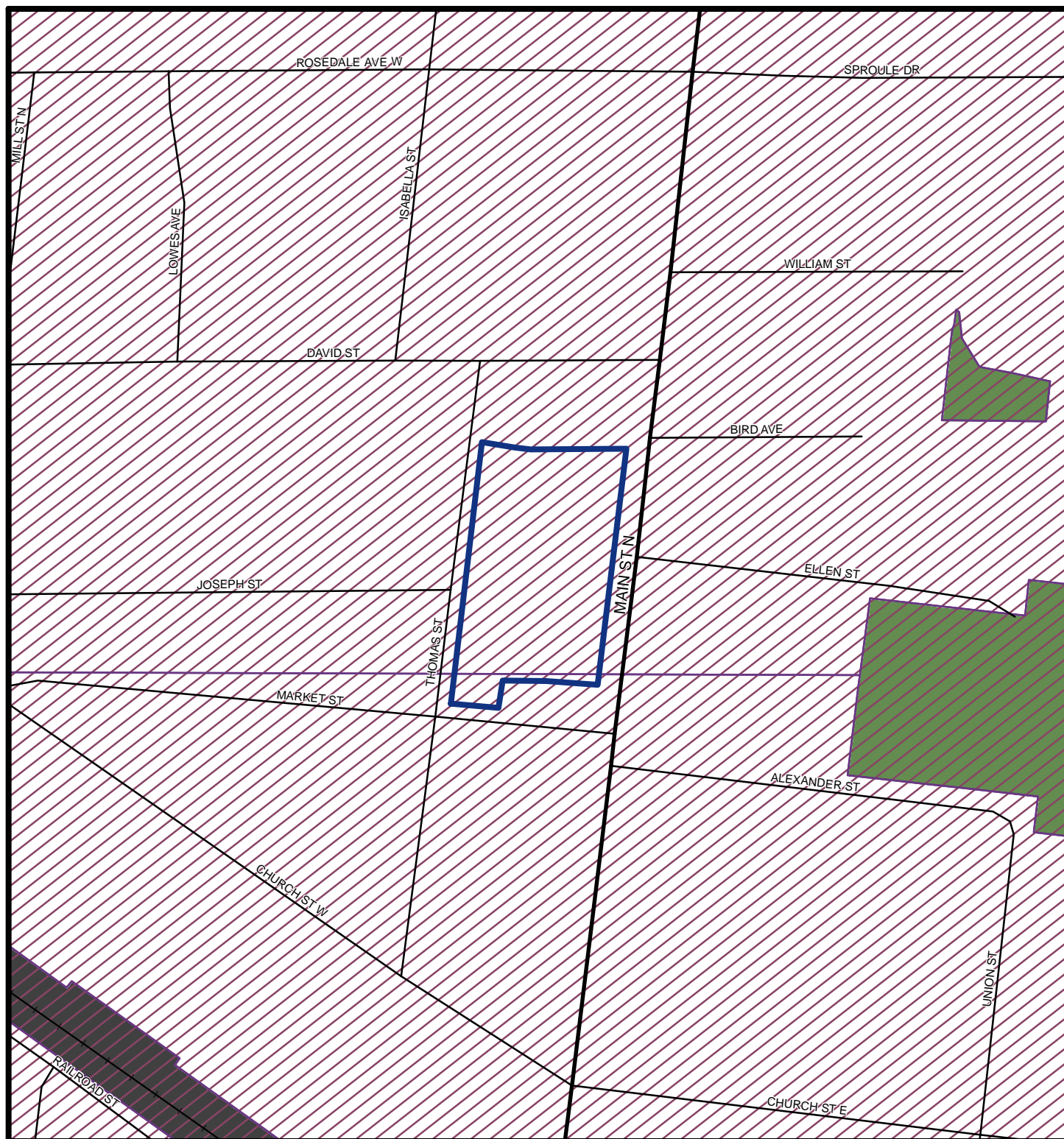
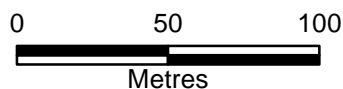
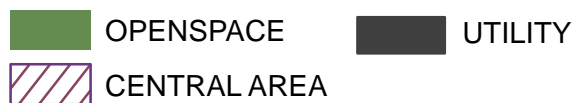


- SUBJECT LAND
- GREENSPACE
- SCHOOLS
- PROPERTY LINE
- RAILWAYS





EXTRACT FROM SCHEDULE A (GENERAL LAND USE DESIGNATIONS) OF THE CITY OF BRAMPTON OFFICIAL PLAN





# SUBJECT LANDS



EXTRACT FROM SCHEDULE SP7(A) OF THE DOCUMENT KNOWN AS THE DOWNTOWN BRAMPTON SECONDARY PLAN

## RESIDENTIAL



**Medium Density**

## COMMERCIAL

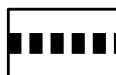


**Service Commercial**




**PROPOSED DEVELOPMENT PERMIT SYSTEM AREA:  
MAIN STREET NORTH DEVELOPMENT PERMIT SYSTEM AREA**

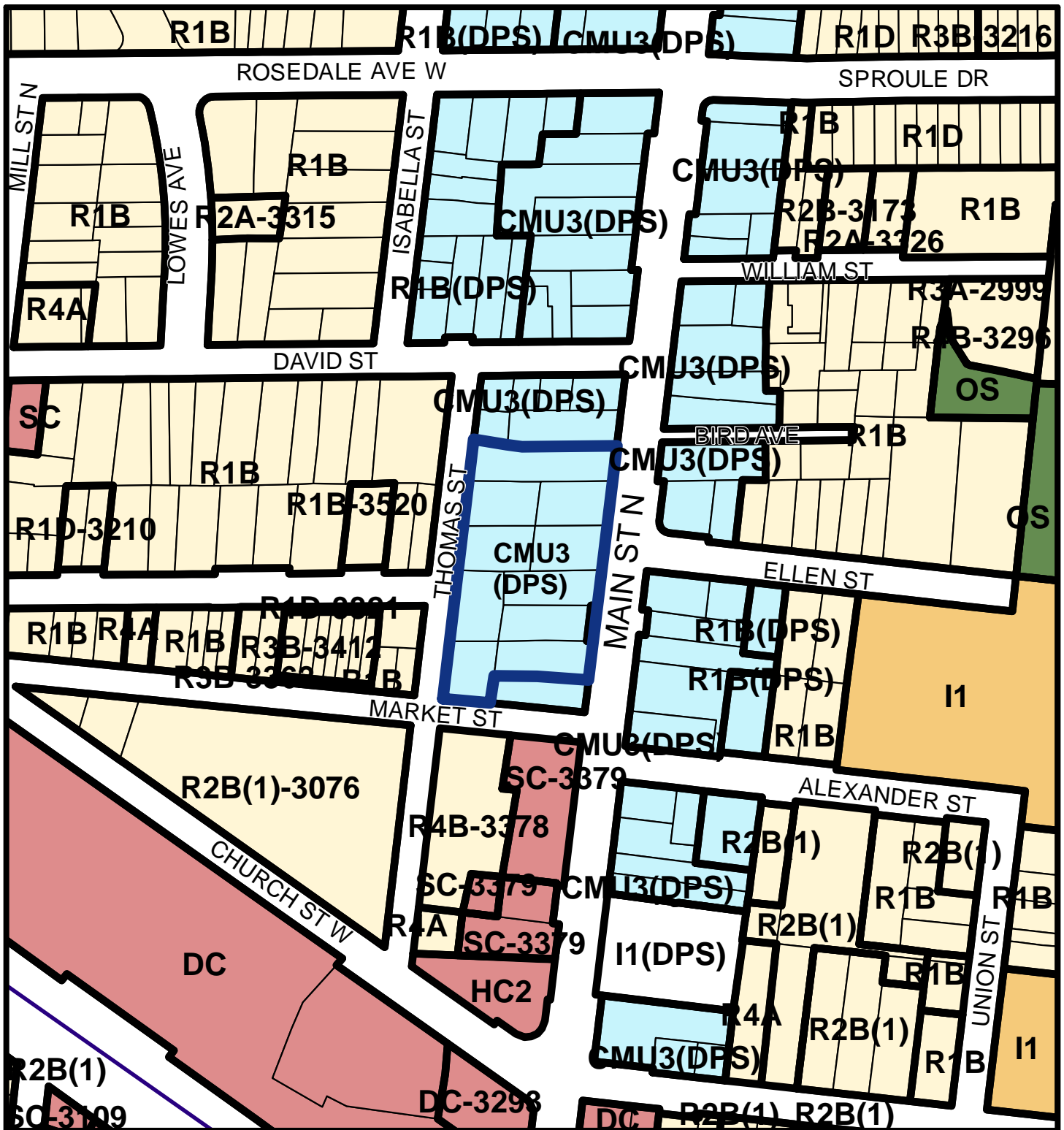
## TRANSPORTATION



**Minor Arterial Road**



**Local Road**












SUBJECT LAND
  INSTITUTIONAL
  DEVELOPMENT PERMIT SYSTEM
  COMMERCIAL



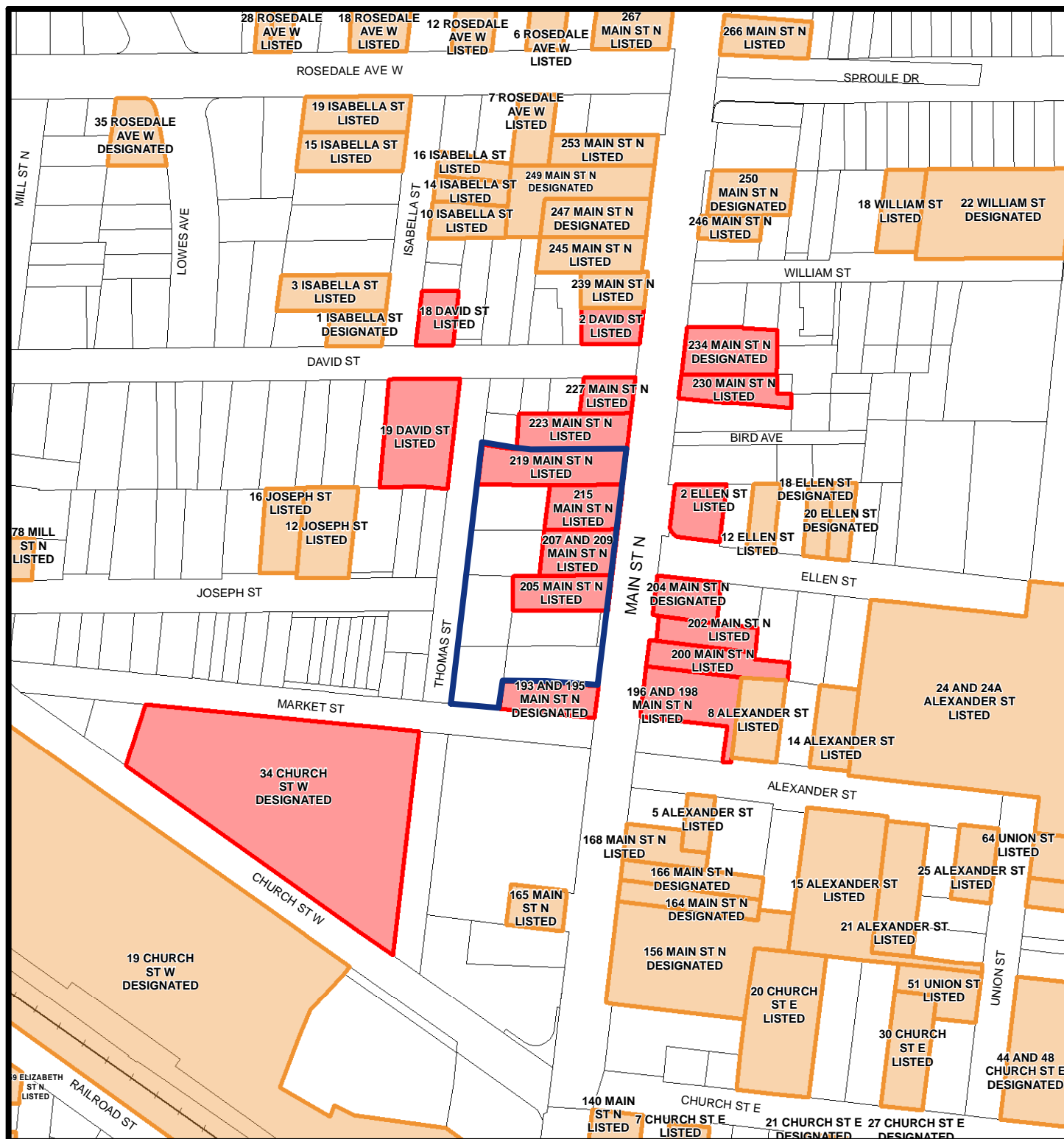


AERIAL PHOTO DATE: SPRING 2021

**Legend**

	SUBJECT LAND		AGRICULTURAL		INSTITUTIONAL		ROAD
			COMMERCIAL		OPEN SPACE		UTILITY
			INDUSTRIAL		RESIDENTIAL		





- SUBJECT LAND
- HERITAGE PROPERTIES OUTSIDE 50M
- CITY LIMIT
- HERITAGE PROPERTIES WITHIN 50M

