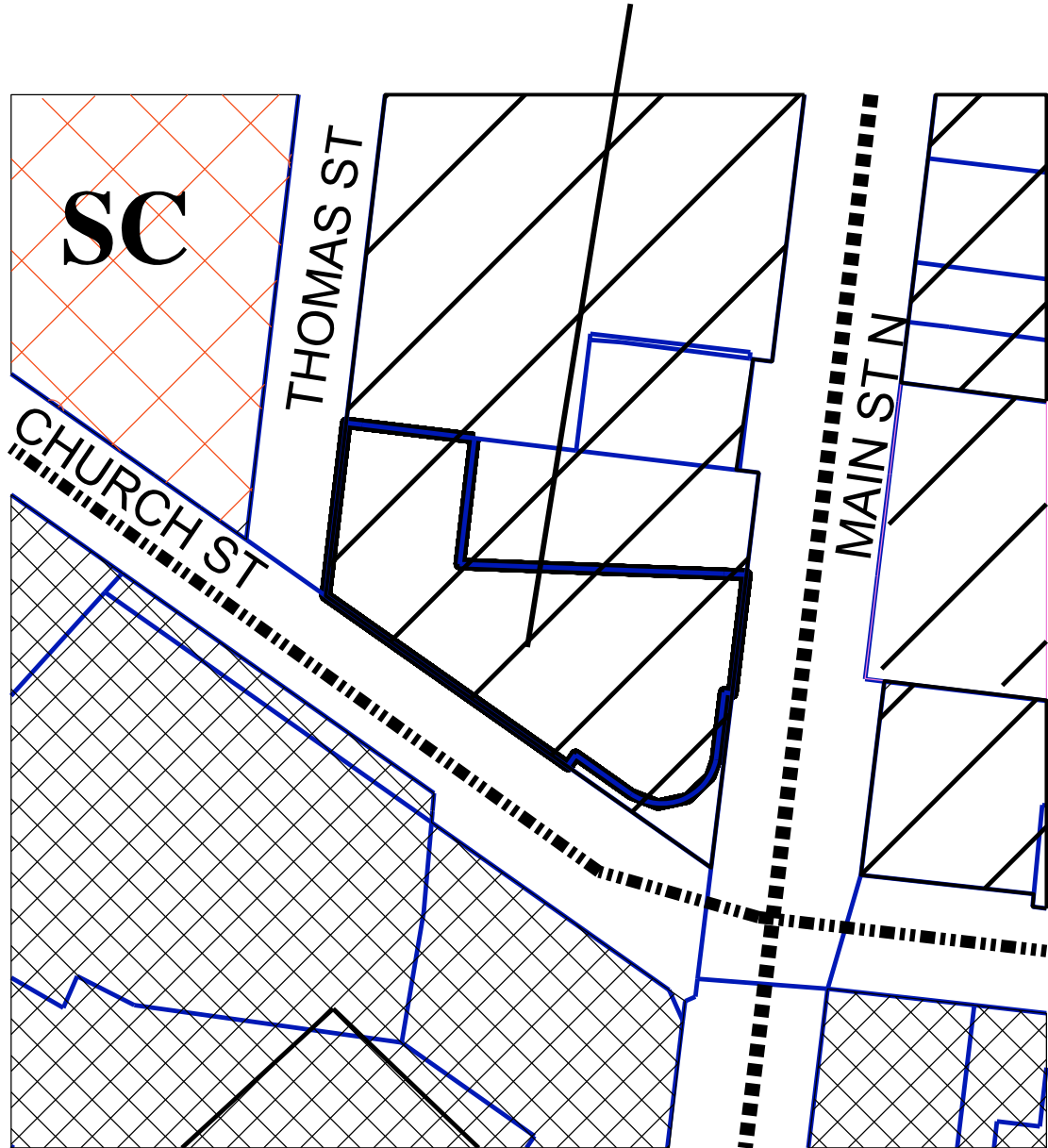


LANDS TO BE REDESIGNATED FROM "PROPOSED DEVELOPMENT PERMIT SYSTEM AREA: MAIN STREET NORTH DEVELOPMENT PERMIT SYSTEM AREA" TO "CENTRAL AREA MIXED USE"



EXTRACT FROM SCHEDULE SP7(A) OF THE DOCUMENT KNOWN AS THE DOWNTOWN BRAMPTON SECONDARY PLAN

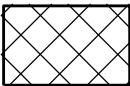
TRANSPORTATION

RESIDENTIAL



Low Density

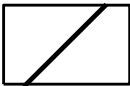
COMMERCIAL



Central Area Mixed Use



Service Commercial




PROPOSED DEVELOPMENT PERMIT SYSTEM AREA:
MAIN STREET NORTH DEVELOPMENT PERMIT SYSTEM AREA



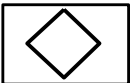
Minor Arterial Road



Collector Road



Local Road



Grade Separation

