








EXTRACT FROM SCHEDULE SP40(c) OF THE DOCUMENT KNOWN AS THE BRAM WEST SECONDARY PLAN

UTILITIES AND INFRASTRUCTURE :		EMPLOYMENT:	
	Hydro One Corridor		Neighbourhood Commercial
INSTITUTIONAL:		RESIDENTIAL:	
	Elementary School		Low / Medium Density
ROAD NETWORK:			Medium Density
	Minor Arterial (36 metres)		Cluster / High Density