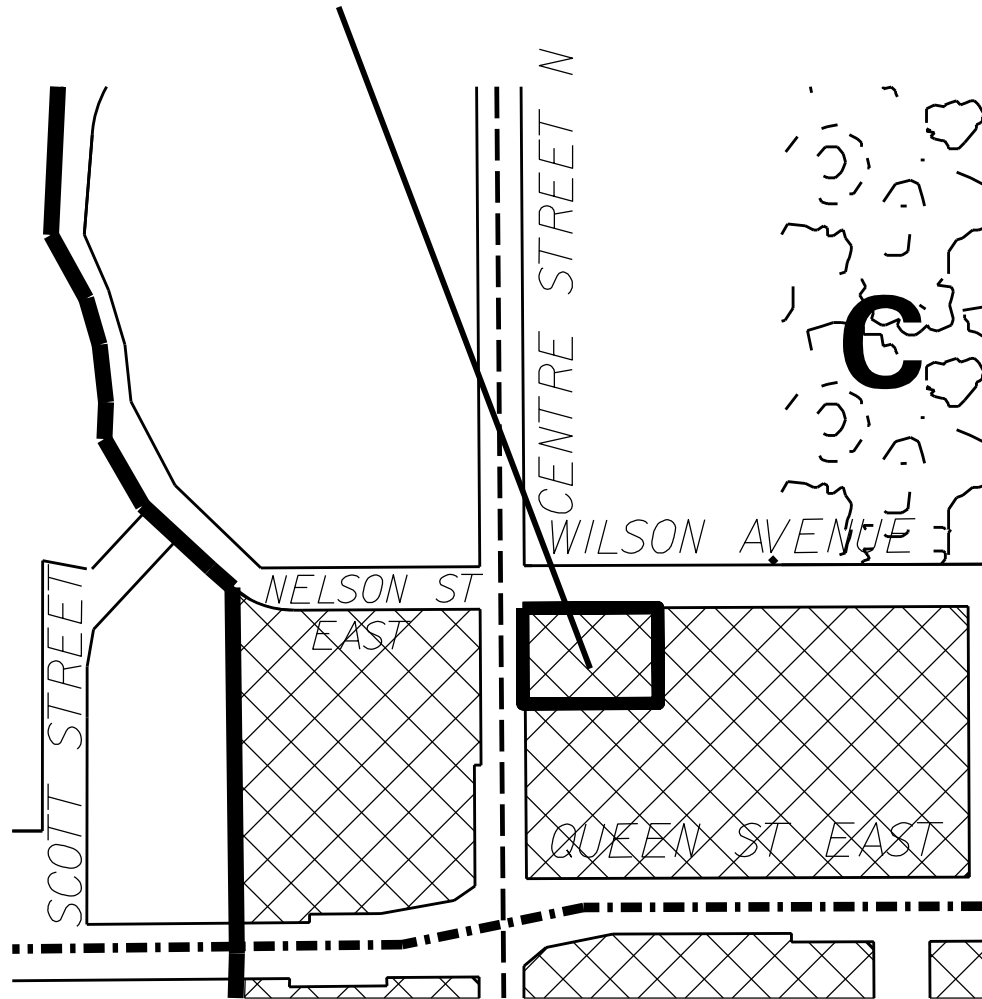


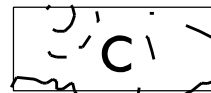
SUBJECT LANDS



EXTRACT FROM SCHEDULE SP36(A) OF THE DOCUMENT KNOWN AS THE QUEEN STREET CORRIDOR SECONDARY PLAN

LAND USE**Subject Lands****RESIDENTIAL**


Low Density

COMMERCIALCentral Area
Mixed Use**PUBLIC OPEN SPACE**

Cemetery

TRANSPORTATION

Collector Road



Local Road

Minor Arterial
Road

BRAMPTON
Flower City
PLANNING AND DEVELOPMENT SERVICES



Drawn By: CJK
Date: 2020 09 16

APPENDIX 4
SECONDARY PLAN DESIGNATIONS
D.J.K. LAND USE PLANNING - FIFTH AVENUE
DEVELOPMENT (GROUP) INC.

CITY FILE: OZS-2020-0025